

IV COPPA LIBURNA

CAMPIONATO ITALIANO
RALLY DI REGOLARITÀ AUTO STORICHE

ID 24641

ROAD BOOK



Automobile Club Livorno



Comune di
CASTAGNETO
CARDUCCI

TAPPA 2

4° Trofeo MARCO MARCHETTI

CASTAGNETO C.cci
2025 13
14 marzo
15
T U S C A N Y



Numeri Utili *Telephone Numbers*

Numero Unico Emergenza *Emergency Number*

Emergenza

112

Polizia di Stato - Carabinieri - Vigili del Fuoco - Soccorso Sanitario
Police - Fire Rescue - Ambulance

Direzione Gara / Head Quarter 333 58.80.484

NUMERI LOCALI:

Presidio Ospedaliero Livorno.....	0585 22.31.11
Presidio Ospedaliero Cecina.....	0586 61.41.11
Presidio Ospedaliero Piombino.....	0565 67.918
Azienda Ospedaliera Universitaria Pisana.....	050 99.21.11
Polizia Municipale Castagneto Carducci.....	0565 77.71.25
Farmacia Dr. Granatiero Castagneto C.cci.....	0565 76.36.39
Farmacia Satriano Castagneto C.cci.....	0565 74.45.72



sommario / *summary*

- 2 Numeri telefonici utili / *Telephone numbers*
- 2 Sommario / *Summary*
- 3 Esempio disposizione cartelli / *Example of Sign layout*
- 4 Significato bandiere / *Racing Flags*
- 5 Simbologia / *Symbols*
- 6 TDT Tappa 2 / *TDT Leg 2*
- 7 Mappa Tappa 2 / *Leg 2 map*
- 8 Road Book Ex Campo Sportivo-Partenza
Ex Campo Sportivo-Rally Start

- 10 SETTORE 10 *SECTOR 10*
- 13 SETTORE 11 *SECTOR 11*
- 19 SETTORE 12 *SECTOR 12*
- 25 SETTORE 13 *SECTOR 13*
- 31 SETTORE 14 *SECTOR 14*
- 37 SETTORE 15 *SECTOR 15*
- 37 SETTORE 16 *SECTOR 16*
- 38 SETTORE 17 *SECTOR 17*
- 43 SETTORE 18 *SECTOR 18*
- 49 SETTORE 19 *SECTOR 19*
- 55 SETTORE 20 *SECTOR 20*
- 61 SETTORE 21 *SECTOR 21*

percorsi alternativi tappa 1 *alternative road leg 1*

- 67 PM/SS n. 8-14 "Canneto"
- 67 PM/SS n. 11 "Monteverdi"
- 70 PM/SS n. 9-12-15 "Lustignano"
- 74 PM/SS n. 10-13 "Sassetta"

scheda di emergenza *emergency form*

- 78 Scheda di emergenza / *Emergency form*

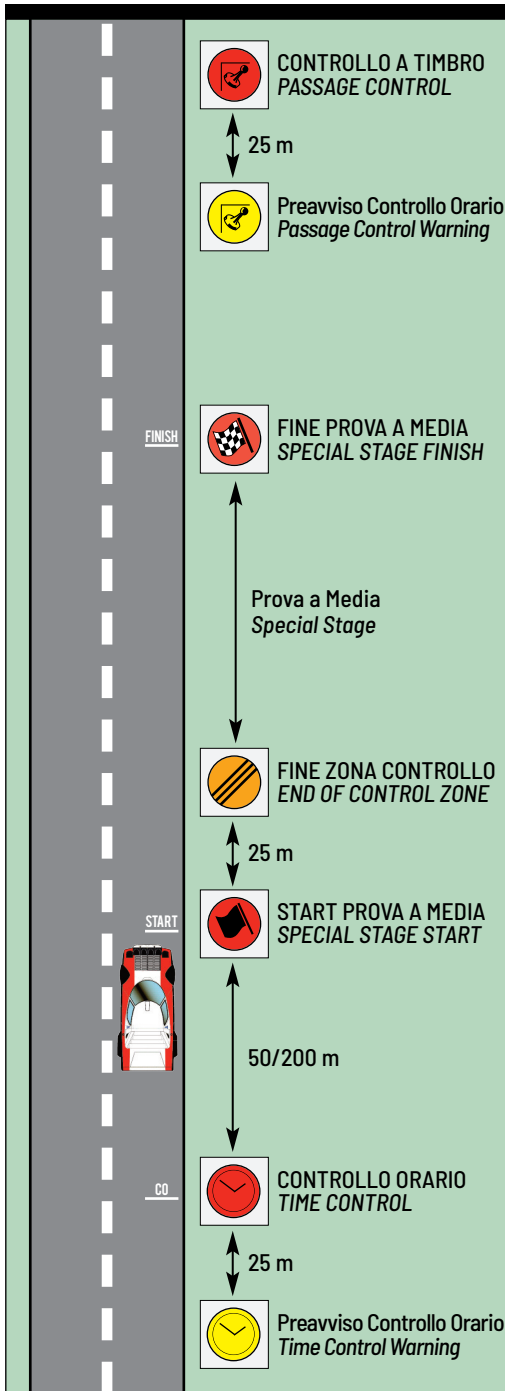
Direzione Gara, Sede Verifiche *Rally HQ - Scrutineerings*



Locanda Menabuoi via Aurelia Sud, 46 - 57022 Donoratico (LI)
Tel./Phone +39 0565 77.55.25 - e.mail: info@locandamenabuoi.it
Coordinate GPS / *GPS coordinates* 43.162567 - 10.563046

ESEMPIO DISPOSIZIONE CARTELLI

EXAMPLE OF SIGN LAYOUT



Preavviso
Controllo Orario
*Time Control
Warning*



Controllo Orario
Time Control



Start Prova a
Media
*Special Stage
Start*



Fine Zona
Controllo
*End of Control
Zone*



Fine Prova a
Media
*Special Stage
Finish*

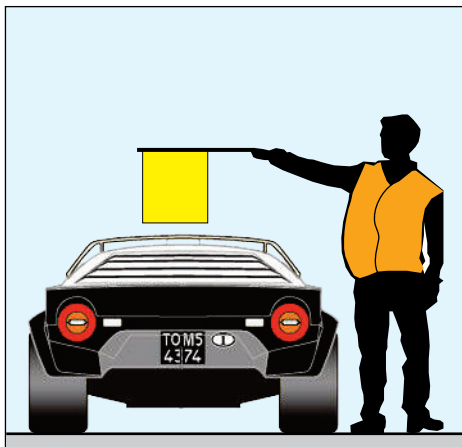


Preavviso
Controllo a Timbro
*Passage Control
Warning*



Controllo a Timbro
Passage Control

SIGNIFICATO BANDIERE / *RACING FLAGS*




BANDIERA GIALLA "FERMA"

Se esposta agli equipaggi in posizione ferma indica una situazione di pericolo non grave sul percorso e obbliga i concorrenti a ridurre la velocità.

YELLOW FLAG

Single Waved: There is an incident on circuit. Slow down, gain full control of your vehicle. No overtaking.

Double Waved: Danger on imminent on track. Be prepared to change from your projected racing line or use evasive manoeuvres. No overtaking.




BANDIERA GIALLA "SVENTOLATA"

Se esposta agli equipaggi in movimento "sventolata" indica una situazione di pericolo più grave sul percorso, quale può essere una vettura incidentata che intralcia il percorso.

YELLOW FLAG

Danger on imminent on track. Be prepared to change from your projected racing line or use evasive manoeuvres. No overtaking.



BANDIERA ROSSA





















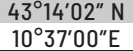

















Indica che la prova è annullata. Gli equipaggi concluderanno la prova non cronometrati.

RED FLAG

Red Racing Flag Session has been stopped due to a serious incident on track or poor weather. Immediately proceed safely and slowly to the pits, or start line, as directed by the marshals.

ROAD BOOK

SIMBOLOGIA / SYMBOLS

	Preavviso Controllo Orario <i>Time Control Warning</i>		Controllo Orario <i>Time Control</i>
	Start Prova a Media <i>Start Special Stage</i>		Fine Zona Controllo <i>End of Control Zone</i>
	Preavviso Controllo a Timbro <i>Passage Control Warning</i>		Controllo a Timbro <i>Passage Control</i>
	direzione da seguire <i>direction to go</i>		incrocio concorrenti <i>crossing crew</i>
	zona industriale capannone <i>industrial building</i>		lampione palo della luce <i>street lamp light pole</i>
	direzione da non seguire <i>direction not to go</i>		monumento fontana <i>monument fountain</i>
	direzione da seguire <i>direction to go</i>		chiesa <i>church</i>
	ponte <i>bridge</i>		cimitero <i>cemetery</i>
	piazzola <i>lay-by</i>		alberi vegetazione <i>tree bushes</i>
	cartello di località <i>village signal</i>		mare, lago fiume <i>sea, lake river</i>
	coordinate GPS <i>GPS coordinates</i>		strada sterrata <i>gravel</i>
	segnali stradali <i>road signals</i>		porta del borgo <i>gate to the village</i>
	punto di misura <i>measure taken here</i>		muro / wall
	semaforo <i>traffic lights</i>		cancello / gate
	prova a media <i>average speed special stage</i>		punti di riferimento <i>reference points</i>
	attenzione <i>take care</i>		cabina elettrica <i>electrical cabin</i>
	ubicazione controllo <i>check point</i>		ferrovia <i>railway</i>
	casa / house		veloce / quick <i>girare pagina velocemente prossimo simbolo a meno di mt. 200 turn quickly the pag. over next symbol less then 200 m.</i>
	centro abitato <i>village</i>		palo elettrico <i>electrical pylon</i>

SETTORE SECTOR	CO/TC PM/SS	Posizione e numero controlli PM Location and number of checks on SS	km PM km SS	trasferimento Liasion km	km totali Total km	tempo imposto Target Time	media AVS	h. teorico la vettura theoretical timetable
10	CO6B	CASTAGNETO C.cci (Start)						8:31
	CO 7	SP 329 bivio SC 16		1,59	1,59	0:05	19,1	8:36
11	PM 7	CASTAGNETO controlli/checks:	4,27			0:03		8:39
	CO 8	Monteverdi		16,57	20,84	0:32	39,1	9:11
12	PM 8	CANNETO controlli/checks:	7,06			0:03		9:14
	CO 9	Controllo Timbro/Passage Control Lustignano		5,76	12,82	0:27	28,5	9:41
13	PM 9	LUSTIGNANO controlli/checks:	4,19			0:03		9:44
	CO 10	Suvereto		22,42	26,61	0:40	39,9	10:24
14	PM 10	SASSETTA controlli/checks:	12,16			0:03		10:27
	CO 11	Monteverdi		16,36	28,52	0:43	39,7	11:10
15	PM 11	MONTEVERDI controlli/checks:	3,29			0:03		11:13
	CO11A	R-IN		1,16	4,45	0:08	33,4	11:21
16	RIORDINO - REGROUP - CANNETO GSC					0:25'		
17	CO11B	R-OUT						11:46
	CO 12	Controllo Timbro/Passage Control Lustignano		7,33	7,33	0:11	39,9	11:57
18	PM 12	LUSTIGNANO controlli/checks:	4,19			0:03		12:00
	CO 13	Suvereto		22,42	26,61	0:40	39,9	12:40
19	PM 13	SASSETTA controlli/checks:	12,16			0:03		12:43
	CO 14	Monteverdi		16,36	28,52	0:38	45,0	13:21
20	PM 14	CANNETO controlli/checks:	7,06			0:03		13:24
	CO 15	Controllo Timbro/Passage Control Lustignano		5,76	12,82	0:21	36,6	13:45
21	PM 15	LUSTIGNANO controlli/checks:	4,19			0:03		13:48
	CO15A	CASTAGNETO C.ccl (Arrivo)		30,91	35,10	0:53	39,8	14:41

Sezione 3 / Section 3

Sezione 4 / Section 4

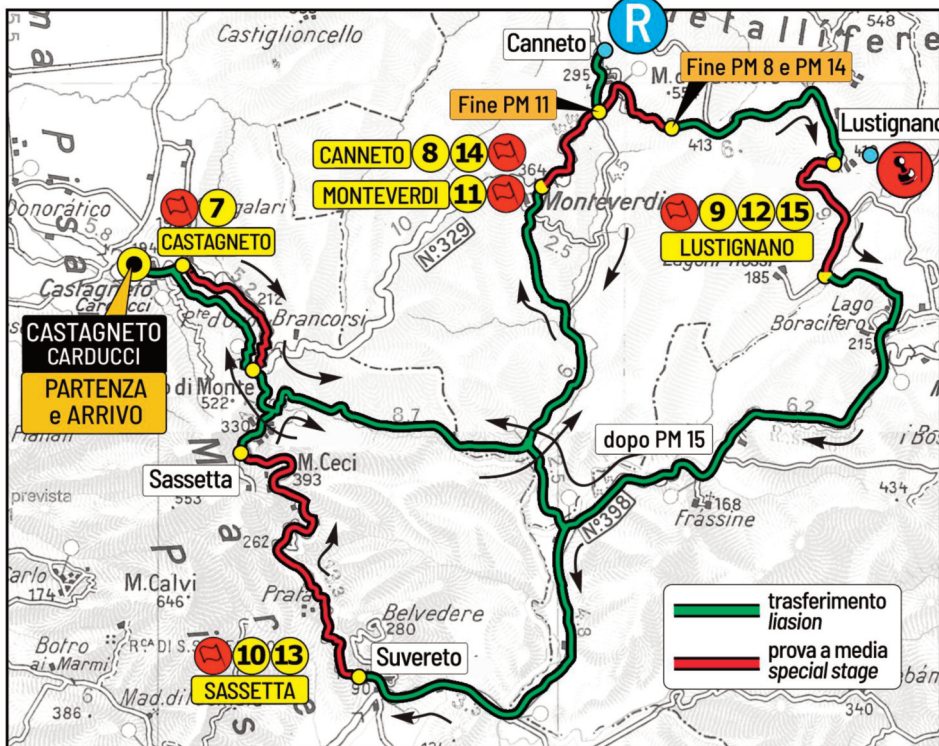
Km totali / Total Km	211,93
Km trasferimento / Liasion Km	150,84
n. CO / TC n.	12
Prove a Media km / Special Stage Km	61,09
n. Prove a Media / Special Stage n.	9
Controlli a Timbro / Passage Control	3
% km PM sulla distanza totale	30,61
% Km SS over the total distance	30,61

LEGENDA CO/TC: Time Control / Controllo Orario
LEGEND PM/SS: Special Stage / Prova a Media
 CT/PC: Passage Control / Controllo a Timbro
 AVS: Average Speed / Media Oraria
 RS: Settore - Section: Sezione
 N° of Checks / N° di Controlli Segreti



CASTAGNETO C.cci
2025
TUSCANY
CAMPIONATO ITALIANO
RALLY DI REGOLARITÀ AUTO STORICHE

**TAPPA
DUE**



TAPPA DUE

8:31 Partenza: Castagneto C.cci

8:39 PM 7 Castagneto

9:14 PM 8 Canneto

CT 1 Lustignano

9:44 PM 9 Lustignano

10:27 PM 10 Sassetta

11:08 PM 11 Monteverdi

11:16 **Riordino: Canneto**

CT 2 Lustignano

12:00 PM 12 Lustignano

12:43 PM 13 Sassetta

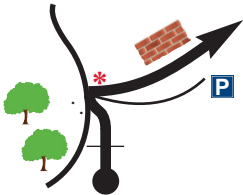







13:24 PM 14 Canneto

13:48 PM 15 Lustignano

14:41 Arrivo Tappa Due: Castagneto C.cci



Automobile Club Livorno

DISTANZE / DISTANCE Total Partial		DIREZIONE / DIRECTION	INFORMAZIONI INFORMATION	Dist. Repr. Km. to Go
Ex Campo Sportivo Castagneto C.cci				Km. 0,62
Palco Partenza / Rally Start				
0,00	0,00		* Viale Giovanni Pascoli	0,62
0,26	0,26		!! * CASA CARDUCCI ⊗ Chiesa della Madonna del Carmine Ingresso Zona Traffico Limitato autorizzato solo per la partenza. Entrance to the Limited Traffic Area authorized only for departure.	0,36
0,44	0,18		!! * Municipio / City Hall ⊗ Farmacia / Pharmacy	0,18
0,49	0,05		!! * zona traffico limitato Limited traffic verkehrsberühigte zone  	0,13
0,62	0,13		*  Piazza del Popolo Palco Partenza Piazza del Popolo Rally Start	0,00

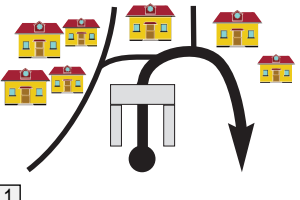

senza indicazioni proseguire sulla strada principale
without indication go straight ahead






ROAD BOOK TAPPA 2


SETTORE <i>SECTOR</i>	CO TC 6B Castagneto C.cci Start tappa 2 / Start Leg 2	Km. 1,59	Tempo imp. <i>Allowed Time</i>
	10	CO TC 7 SP 329 bivio SC 16	


DISTANZE / <i>DISTANCE</i>	DIREZIONE / <i>DIRECTION</i>	INFORMAZIONI / <i>INFORMATION</i>	Dist. Regr. / <i>Km. to Go</i>
Total Partial			

0,00	0,00		START Piazza del Popolo 43.160483 10.607929 	1,59
------	------	---	---	------

0,20	0,20		!! * Misericordia	1,39
------	------	---	----------------------	------

0,76	0,56		!! * SASSETTA 6 	0,83
------	------	--	---	------

1,56	0,80		!!	0,03
------	------	---	----	------

1,59	0,03		! 🕒 CO / TC 7 43.161504 10.621033	0,00
------	------	---	--	------

senza indicazioni proseguire sulla strada principale
without indication go straight ahead

SETTORE SECTOR	CO TC	6B Castagneto C.cci Start tappa 2 / Start Leg 2	Km. 1,59	Tempo imp. Allowed Time
	10	CO TC	7 SP 329 bivio SC 16	
Distanze / DISTANCE Total Partial		DIREZIONE / DIRECTION	INFORMAZIONI INFORMATION	Dist. Repr. Km. to Go
0,00			PM / SS 7 43.161318 10.621464	

PM / SS CASTAGNETO

Ubicazione dei controlli / Control's position


PM / SS
START

CO / TC

43.161504
10.621033



43.161318
10.621464



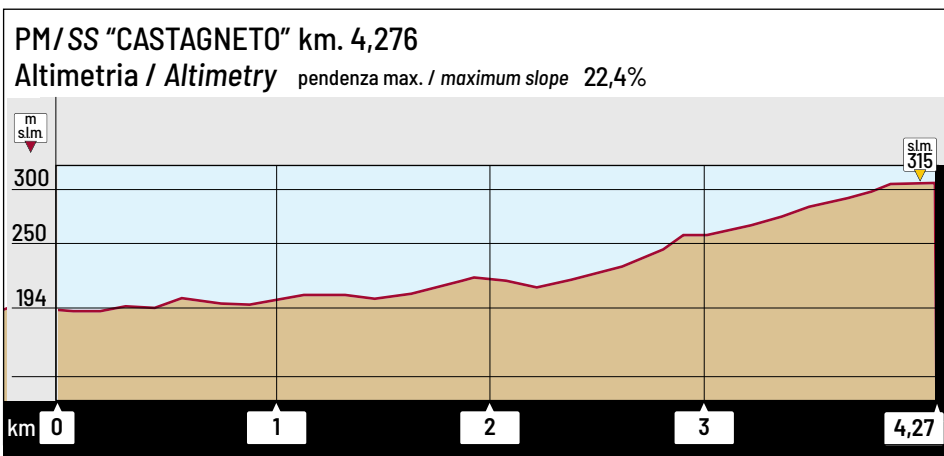
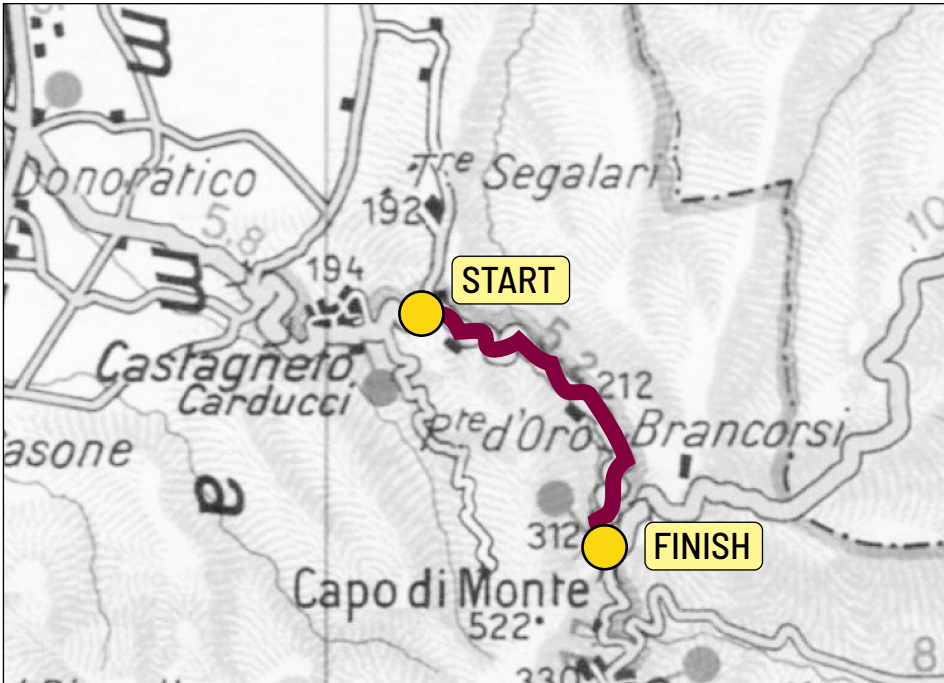
43.140494
10.642530

PM / SS
FINE / FINISH



senza indicazioni proseguire sulla strada principale
without indication go straight ahead

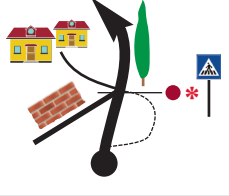


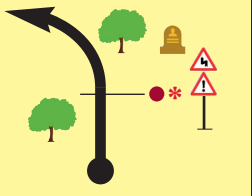



PM "CASTAGNETO" km. 4,276



SETTORE SECTOR		CO TC		DIREZIONE / DIRECTION		INFORMAZIONI INFORMATION		Dist. Regr. Km. to Go	
11		7 SP 329 bivio SC 16		Km. 20,84		Tempo imp. Allowed Time		0:32'	
		8 Monteverdi		Media Average		39,1			
DISTANZE / DISTANCE Total	PARTIAL								
7,77	2,10					13,06			
11,57	3,80					9,26			
13,37	1,80					7,46			
16,98	3,61					3,85			
20,72	3,74					0,12			

QUICK → 0,12

senza indicazioni proseguire sulla strada principale
without indication go straight ahead

SETTORE SECTOR	CO TC	7 SP 329 bivio SC 16	Km. 20,84	Tempo imp. Allowed Time
	CO TC	8 Monteverdi		
11				0:32'
DISTANZE / DISTANCE Total Partial		DIREZIONE / DIRECTION	INFORMAZIONI INFORMATION	
				Dist. Regr. Km. to Go
20,84	0,12		 CO / TC 8 43.177888 10.715977 	0,00
	0,00		 PM / SS 8 43.177576 10.716664  	

senza indicazioni proseguire sulla strada principale
without indication go straight ahead

Ubicazione dei controlli / Control's position




43.177888
10.715977

CO / TC



43.177576
10.716664

PM / SS
START

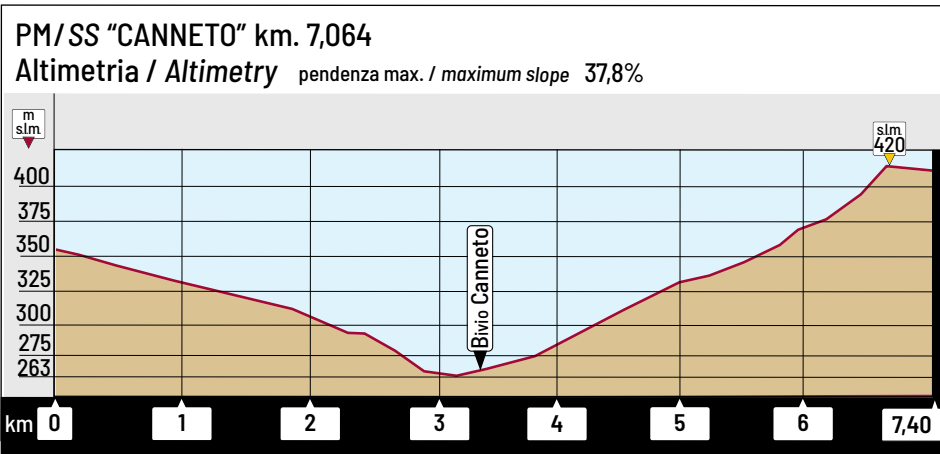
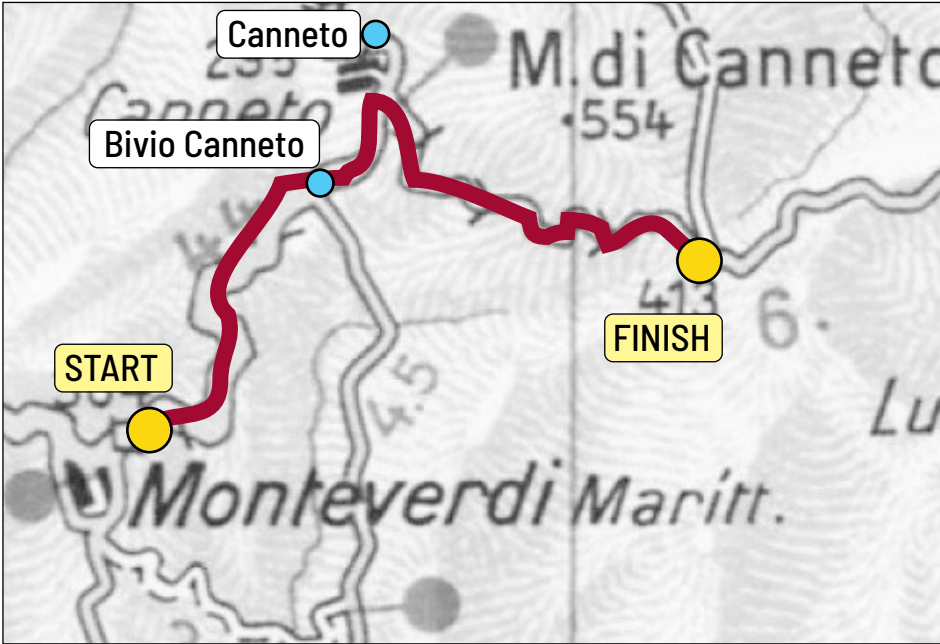


43.190215
10.765531

PM / SS
FINE / FINISH



PM/SS "CANNETO" km. 7,064

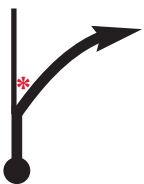







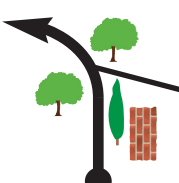

SETTORE SECTOR		CO TC		8 Monteverdi		Km. 12,82		Tempo imp. Allowed Time	
12		CO TC		9 Lustignano		Media Average		22,6	
DISTANZE / DISTANCE Total Partial		DIREZIONE / DIRECTION				INFORMAZIONI INFORMATION		Dist. Regr. Km. to Go	
0,00	0,00					PM / SS 8 43.177576 10.716664 		12,820	
3,293	3,293					CANNETO 1 LARDERELLO 10 SUVERETO 16 MONTECATONE 30		9,527	
3,993	0,700					CANNETO LUSTIGNANO 6 SERRAZZANO 10		8,827	
7,064	3,071					PM / SS 8 43.190215 10.765531 28		5,756	
7,86	0,80					MONTEVERDI MARITTIMO		4,95	




senza indicazioni proseguire sulla strada principale
without indication go straight ahead



SETTORE SECTOR 12	CO TC	8 Monteverdi	Km. 12,82	Tempo imp. Allowed Time 0:34'
	CO TC	9 Lustignano	Media Average 22,6	


DISTANZE / DISTANCE Total Partial	DIREZIONE / DIRECTION		INFORMAZIONI INFORMATION	Dist. Regr. Km. to Go
--------------------------------------	-----------------------	--	-----------------------------	--------------------------

9,78	1,92			   	3,03
------	------	---	---	--	------

11,56	1,78				1,25
-------	------	---	---	--	------

11,85	0,29				0,96
-------	------	--	---	---	------

11,96	0,11				0,85
-------	------	---	---	--	------

12,09	0,13				0,72
-------	------	---	--	--	------

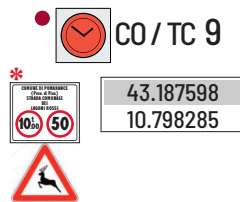
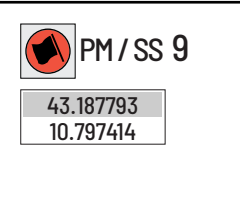
 **0,04**

senza indicazioni proseguire sulla strada principale
without indication go straight ahead

SETTORE SECTOR		CO TC		DIREZIONE / DIRECTION		INFORMAZIONI INFORMATION		Dist. Regr. Km. to Go	
12	8 Monteverdi		Km. 12,82		Tempo imp. Allowed Time		0:34'		
	9 Lustignano		Media Average 22,6						
DISTANZE / DISTANCE Total	PARTIAL								
12,13	0,04					* numero civico civic number 173		0,68	
12,34	0,21					CT / PS 1 43.185737 10.802618		0,47	
12,36	0,02					*		0,45	
12,48	0,12					*		0,33	
12,77	0,29					*		0,05	

QUICK → **0,05**

senza indicazioni proseguire sulla strada principale
without indication go straight ahead

Distanze / Distance Total Partial		DIREZIONE / DIRECTION		INFORMAZIONI INFORMATION		Dist. Regr. Km. to Go	
12,82		16				0,00	
0,05		17				0,00	

senza indicazioni proseguire sulla strada principale
without indication go straight ahead

senza indicazioni proseguire sulla strada principale
without indication go straight ahead

Ubicazione dei controlli / Control's position



43.187598
10.798285

CO / TC



43.187793
10.797414

PM / SS
START

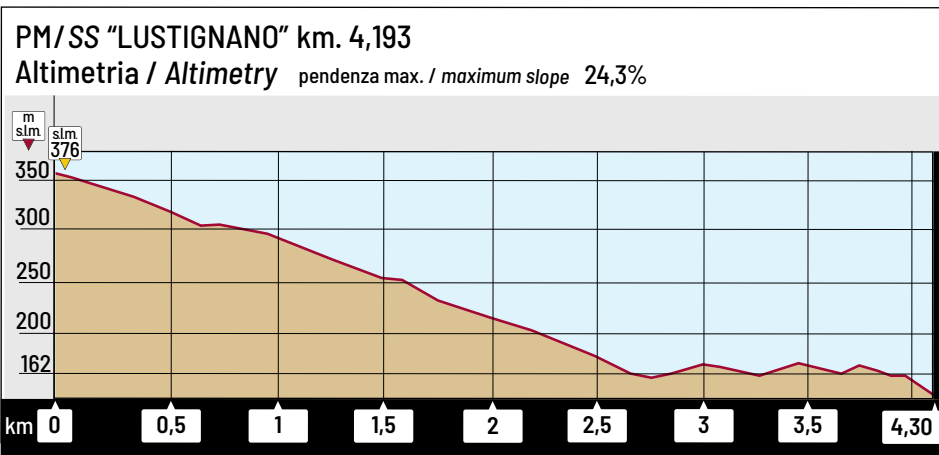
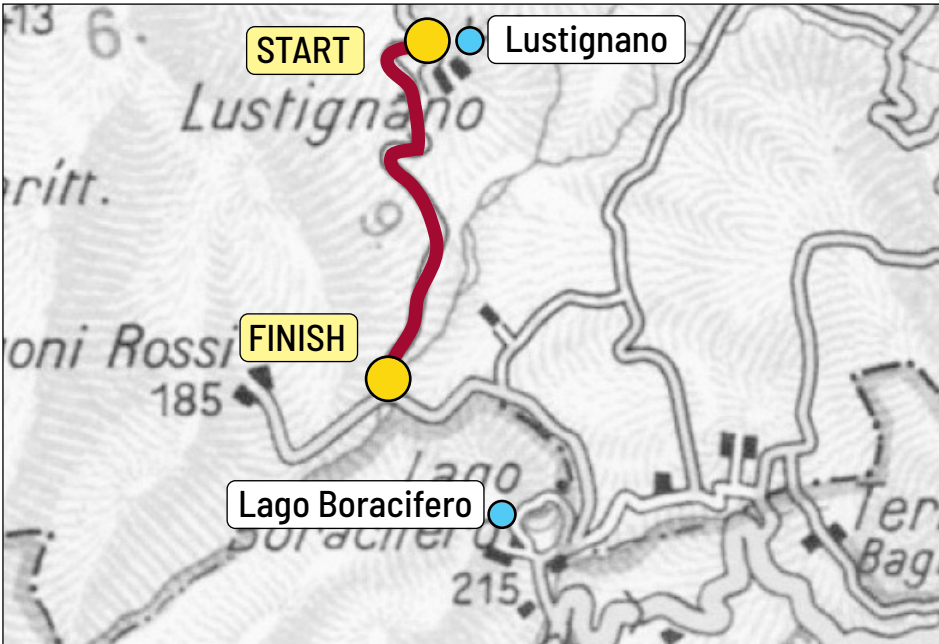


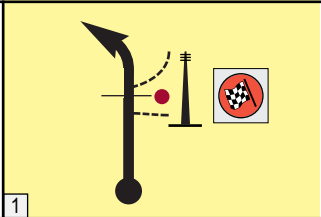



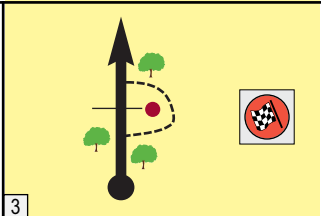

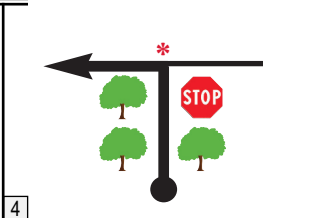



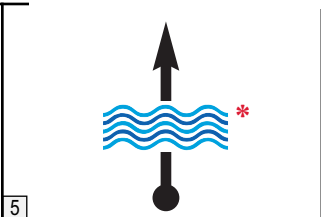

43.162774
10.796200

PM / SS
FINE / FINISH



PM/SS "LUSTIGNANO" km. 4,193




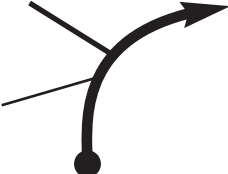
SETTORE SECTOR		CO TC 9 Lustignano		Km. 26,61	Tempo imp. Allowed Time
13		CO TC 10 Suvereto		Media Average 39,9	0:40'
DISTANZE / DISTANCE Total Partial		DIREZIONE / DIRECTION		INFORMAZIONI INFORMATION	Dist. Regr. Km. to Go
0,00	0,00	1		 PM/SS 9 <div style="border: 1px solid gray; padding: 2px; width: fit-content;">43.187793 10.797414</div>	26,610
1,191	1,191	2			25,419
4,193	3,002	3		 PM/SS 9	22,417
4,26	0,07	4		  	22,34
4,37	0,11	5		 ATTENZIONE piccolo guado ATTENTION little river	22,23

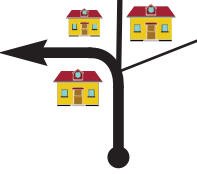
senza indicazioni proseguire sulla strada principale
without indication go straight ahead


SETTORE SECTOR	CO TC 9 Lustignano	Km. 26,61	Tempo imp. <i>Allowed Time</i>
	13 CO TC 10 Suvereto		
		0:40'	

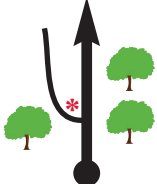
DISTANZE / DISTANCE Total Partial	DIREZIONE / DIRECTION	INFORMAZIONI INFORMATION	Dist. Regr. Km. to Go
--------------------------------------	-----------------------	-----------------------------	--------------------------

5,16	0,79		21,44
------	------	---	-------

6,78	1,62		19,82
------	------	---	-------

6,99	0,21		19,61
------	------	--	-------

7,43	0,44		19,17
------	------	---	-------

8,38	0,95		18,22
------	------	---	-------

senza indicazioni proseguire sulla strada principale
without indication go straight ahead

SETTORE SECTOR		CO TC 9 Lustignano		Km. 26,61	Tempo imp. Allowed Time
13		CO TC 10 Suvereto		Media Average 39,9	0:40'
DISTANZE / DISTANCE Total Partial		DIREZIONE / DIRECTION		INFORMAZIONI INFORMATION	Dist. Regr. Km. to Go
12,94	4,56				13,66
13,79	0,85				12,81
17,98	4,19				8,62
22,39	4,41				4,21
25,80	3,41				0,80

QUICK **0,15**

senza indicazioni proseguire sulla strada principale
without indication go straight ahead

SETTORE / SECTOR		CO TC		DIREZIONE / DIRECTION		INFORMAZIONI / INFORMATION		Tempo imp. / Allowed Time	
13		9 Lustignano				Km. 26,61		0:40'	
		10 Suvereto				Media Average 39,9			
DISTANZE / DISTANCE								Dist. Regr. / Km. to Go	
Total	Partial								
25,95	0,15							0,65	
		16							
26,08	0,13							0,52	
		17							
26,32	0,24					* BARbarina		0,29	
		18							
26,61	0,29					 		0,00	
		19							
	0,00					 			
		20							

senza indicazioni proseguire sulla strada principale
 without indication go straight ahead

Ubicazione dei controlli / Control's position



43.079255
10.672274

CO / TC



43.08881
10.670947

PM / SS
START

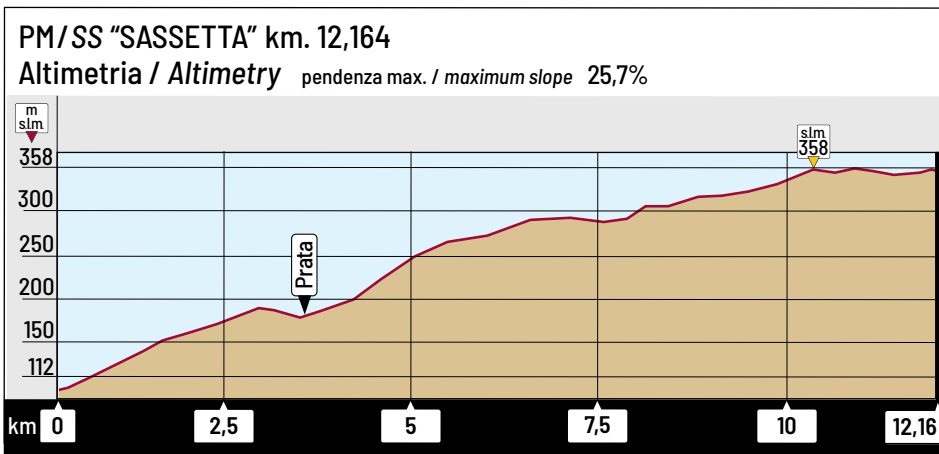
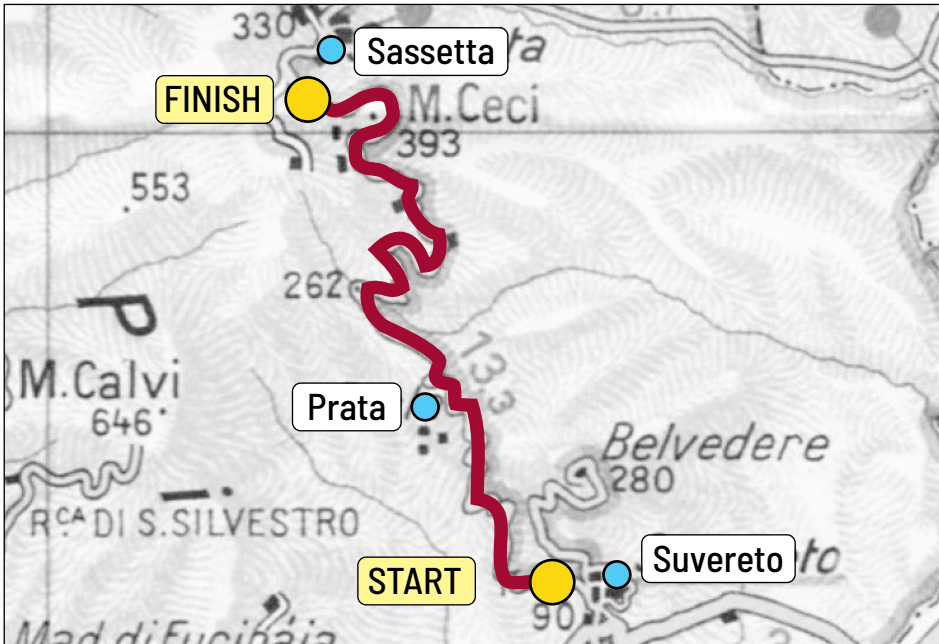


43.124506
10.640247

PM / SS
FINE / FINISH


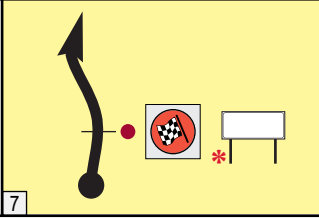






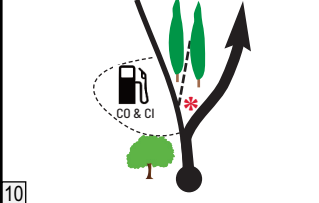






PM/SS "SASSETTA" km. 12,164


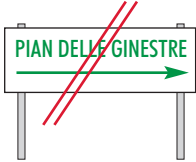
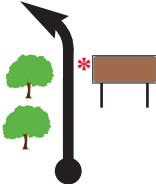

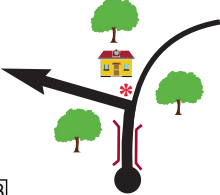





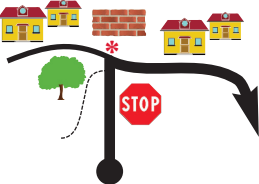




SETTORE SECTOR		CO TC 10 Suvereto		Km. 28,52	Tempo imp. Allowed Time
14		CO TC 11 Monteverdi		Media Average 39,7	0:38'
DISTANZE / DISTANCE Total Partial		DIREZIONE / DIRECTION		INFORMAZIONI INFORMATION	Dist. Regr. Km. to Go
0,00	0,00			 43.08881 10.670947 	28,520
3,132	3,132			 	25,388
3,260	0,128				25,260
3,498	0,238				25,022
8,023	4,525				20,497

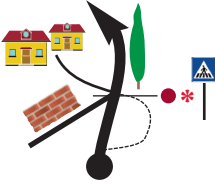

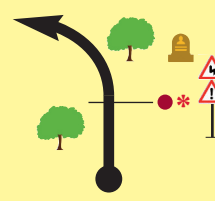

senza indicazioni proseguire sulla strada principale
without indication go straight ahead

SETTORE SECTOR		CO TC 10 Suvereto		Km. 28,52	Tempo imp. Allowed Time
14		CO TC 11 Monteverdi		Media Average 39,7	0:38'
DISTANZE / DISTANCE Total Partial		DIREZIONE / DIRECTION		INFORMAZIONI INFORMATION	Dist. Repr. Km. to Go
11,440	3,417	6		* via di santa caterina	17,080
12,164	0,724	7		*  PM / SS 10 43.124506 10.640247 * 	16,356
12,81	0,64	8		* BAR ROMA	15,71
13,06	0,25	9		! *  	15,46
13,35	0,29	10		! *  CASTAGNETO C.  MONTEVERDI  SUVERETO 	15,17

senza indicazioni proseguire sulla strada principale
without indication go straight ahead

SETTORE SECTOR		CO TC 10 Suvereto		Km. 28,52	Tempo imp. Allowed Time
14		CO TC 11 Monteverdi		Media Average 39,7	0:38'
DISTANZE / DISTANCE Total Partial		DIREZIONE / DIRECTION		INFORMAZIONI INFORMATION	Dist. Repr. Km. to Go
15,45	2,10				13,07
19,25	3,80				9,27
21,05	1,80				7,47
24,66	3,61				3,86
28,40	3,74				0,12

senza indicazioni proseguire sulla strada principale
without indication go straight ahead

Distanze / Distance Total Partial		DIREZIONE / DIRECTION		INFORMAZIONI INFORMATION		Dist. Regr. Km. to Go	
SETTORE SECTOR 14		CO TC 10 Suvereto CO TC 11 Monteverdi		Km. 28,52 Media Average 39,7		Tempo imp. Allowed Time 0:43'	
28,52	0,12			CO / TC 11 43.177888 10.715977		0,00	
	0,00			PM / SS 11 43.177576 10.716664			



43.177888
10.715977

CO / TC



43.177576
10.716664

PM / SS
START

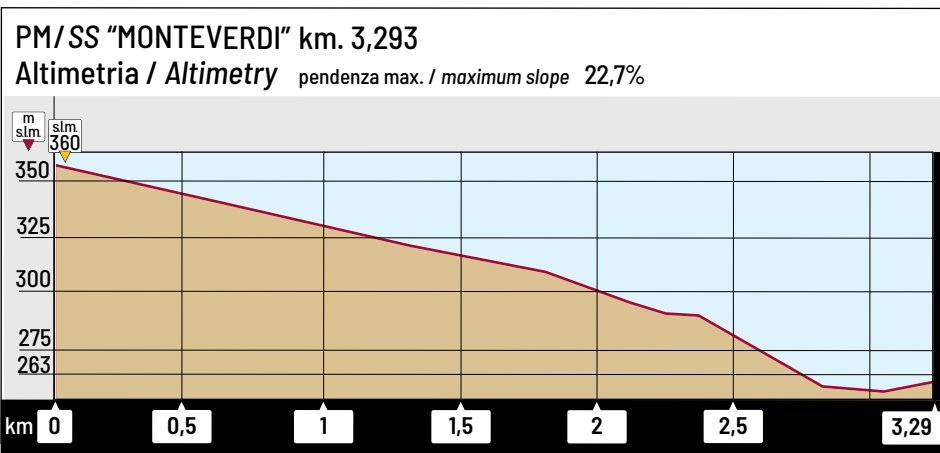


43.193914
10.733496

PM / SS
FINE / FINISH



PM/SS "MONTEVERDI" km. 3,293



SETTORE SECTOR	CO TC 11 Monteverdi	Km. 4,45	Tempo imp. <i>Allowed Time</i>
	15 CO TC 11A Canneto Riordino/Regroup		
DISTANZE / DISTANCE <i>Total Partial</i>	DIREZIONE / DIRECTION	INFORMAZIONI <i>INFORMATION</i>	Dist. Regr. <i>Km. to Go</i>

0,00	0,00		PM / SS 11 43.177576 10.716664 	4,450
------	------	--	--	-------

3,293	3,293		CANNETO 1 LARDERELLO 10 SUVERETO 16 MONTECATINI 30	1,157
-------	-------	--	---	-------

4,22	0,93		CANNETO LUSTIGNANO 6 SERRAZZANO 10	0,23
------	------	--	---	------

4,45	0,23		CO / TC 11A 43.200883 10.737759 RIORDINO REGROUP IN	0,00
------	------	--	---	------

SETTORE SECTOR	Riordino Regroup	0:25'
16		










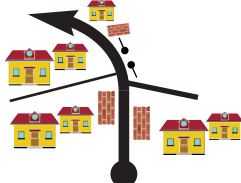

senza indicazioni proseguire sulla strada principale
without indication go straight ahead

SETTORE SECTOR		CO TC 11b Canneto Riordino/Regroup		Km. 7,33	Tempo imp. Allowed Time
17		CO TC 12 Lustignano		Media Average 39,9	0:11'
Distanze / Distance Total Partial		DIREZIONE / DIRECTION		INFORMAZIONI INFORMATION	Dist. Regr. Km. to Go
0,00	0,00	1		CO / TC 11B 43.200883 10.737759 RIORDINO REGROUP OUT	7,33
0,19	0,19	2			7,14
2,60	2,41	3			4,73
3,29	0,69	4			4,04
4,80	1,51	5		 	2,53

senza indicazioni proseguire sulla strada principale
without indication go straight ahead

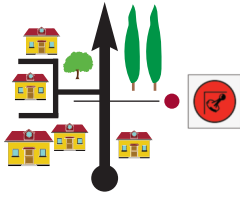






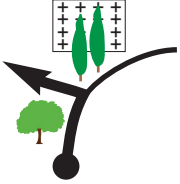

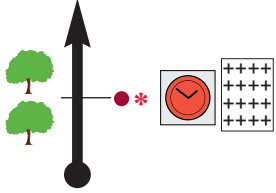

SETTORE SECTOR	CO TC 11_B Canneto Riordino/Regroup	Km. 7,09	Tempo imp. <i>Allowed Time</i>
	CO TC 12 Lustignano		
17			0:11'

DISTANZE / <i>DISTANCE</i>	DIREZIONE / <i>DIRECTION</i>	INFORMAZIONI <i>INFORMATION</i>	Dist. Regr. <i>Km. to Go</i>
<i>Total</i>			

6,31	1,51				1,02
6,53	0,22			* 	0,80
6,62	0,09				0,71
6,73	0,11				0,60
6,77	0,04			* numero civico <i>civic number</i> 173	0,56

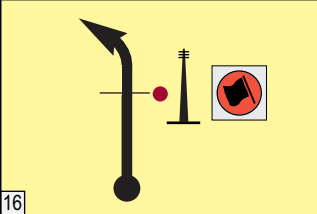

QUICK → **0,17**

senza indicazioni proseguire sulla strada principale
without indication go straight ahead

SETTORE SECTOR		CO TC 11 B Canneto Riordino/Regroup		Km. 7,33	Tempo imp. Allowed Time
17		CO TC 12 Lustignano		Media Average 39,9	0:11'
DISTANZE / DISTANCE Total Partial		DIREZIONE / DIRECTION		INFORMAZIONI INFORMATION	Dist. Regr. Km. to Go
6,94	0,17			43.185737 10.802618	0,39
6,96	0,02				0,37
7,06	0,10			SERRAZZANO 6 POMARANZE 27	0,27
7,28	0,22				0,05
7,33	0,05			43.187598 10.798285	0,00

senza indicazioni proseguire sulla strada principale
without indication go straight ahead

SETTORE SECTOR 17	CO TC 11_B Canneto Riordino/Regroup	Km. 7,33	Tempo imp. Allowed Time 0:11'	
	CO TC 12 Lustignano			Media Average 39,9
DISTANZE / DISTANCE Total Partial	DIREZIONE / DIRECTION		INFORMAZIONI INFORMATION	Dist. Regr. Km. to Go

0,00		 PM / SS 12 43.187793 10.797414
------	---	--



PM / SS LUSTIGNANO


Ubicazione dei controlli
Control's position

CO / TC 43.187598
10.798285



PM / SS START

43.187793
10.797414



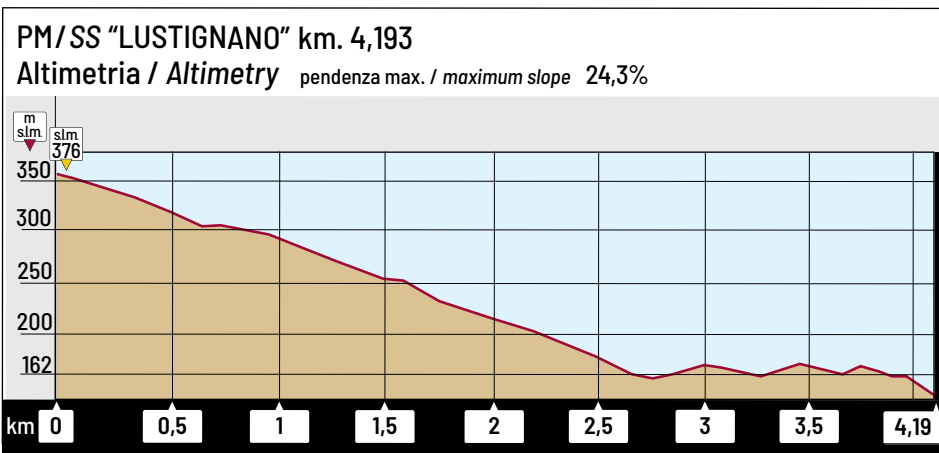
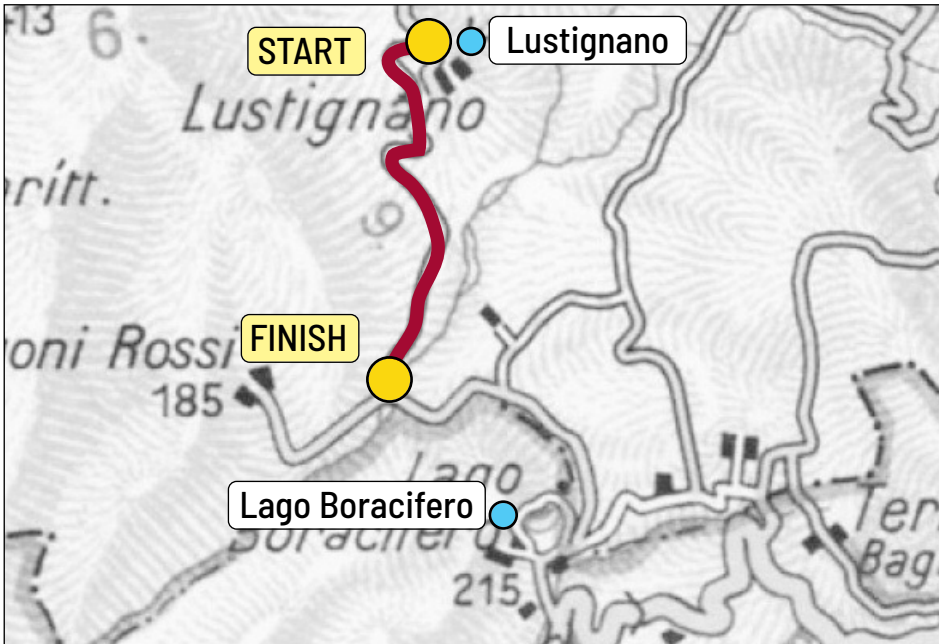
PM / SS FINE / FINISH

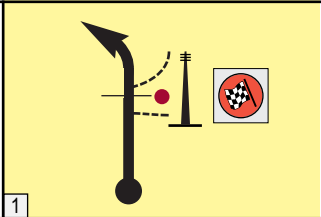

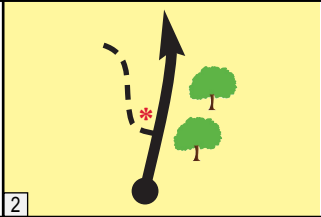

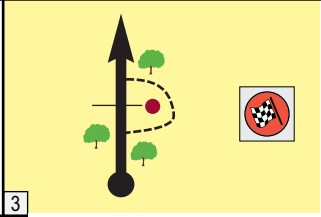

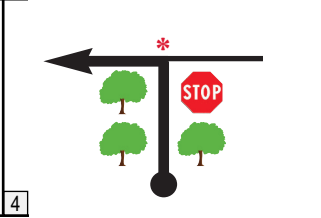


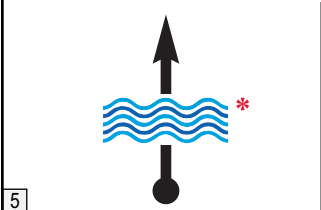

43.162774
10.796200




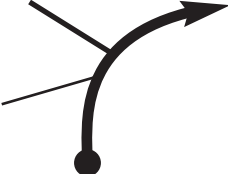
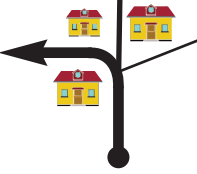


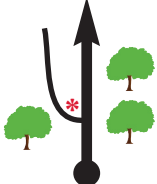

senza indicazioni proseguire sulla strada principale
without indication go straight ahead

PM/SS "LUSTIGNANO" km. 4,193





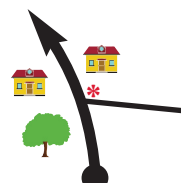

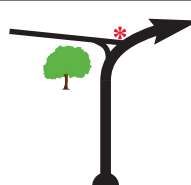





SETTORE SECTOR		CO TC 12 Lustignano		Km. 26,61	Tempo imp. Allowed Time
18		CO TC 13 Suvereto		Media Average 39,9	0:40'
DISTANZE / DISTANCE Total Partial		DIREZIONE / DIRECTION		INFORMAZIONI INFORMATION	Dist. Regr. Km. to Go
0,00	0,00	1		 PM / SS 12 <div style="border: 1px solid gray; padding: 2px; width: fit-content;">43.187793 10.797414</div>	26,610
1,191	1,191	2		 LE VIGNACCE	25,419
4,193	3,002	3		 PM / SS 9	22,417
4,26	0,07	4		 <div style="border: 1px solid blue; padding: 2px; width: fit-content; background-color: #e0f0ff;">MONTEROTONDO MARITTIMO</div> <div style="border: 1px solid black; padding: 2px; width: fit-content; background-color: #ffff00; margin-top: 5px;">  lago boracifero centrale geotermoelettrica </div> <div style="border: 1px solid brown; padding: 2px; width: fit-content; background-color: #d2b48c; margin-top: 5px; text-align: center;"> AGRITURISMO SAN GUSIELMO </div>	22,34
4,37	0,11	5		 <p>* ATTENZIONE piccolo guado ATTENTION little river</p>	22,23

senza indicazioni proseguire sulla strada principale
without indication go straight ahead

SETTORE SECTOR		CO TC 12 Lustignano		Km. 26,61	Tempo imp. Allowed Time
18		CO TC 13 Suvereto		Media Average 39,9	0:40'
DISTANZE / DISTANCE Total Partial		DIREZIONE / DIRECTION		INFORMAZIONI INFORMATION	Dist. Regr. Km. to Go
5,16	0,79				21,44
6,78	1,62				19,82
6,99	0,21		!		19,61
7,43	0,44		!!	* 	19,17
8,38	0,95			* 	18,22

senza indicazioni proseguire sulla strada principale
without indication go straight ahead

SETTORE SECTOR		CO TC 12 Lustignano		Km. 26,61	Tempo imp. Allowed Time
18		CO TC 13 Suvereto		Media Average 39,9	0:40'
DISTANZE / DISTANCE Total Partial		DIREZIONE / DIRECTION		INFORMAZIONI INFORMATION	
Dist. Regr. Km. to Go					
12,94	4,56				13,66
13,79	0,85				12,81
17,98	4,19				8,62
22,39	4,41				4,21
25,80	3,41			* BAR TRATTORIA	0,80

QUICK **0,15**

senza indicazioni proseguire sulla strada principale
without indication go straight ahead

SETTORE / SECTOR		DIREZIONE / DIRECTION		INFORMAZIONI / INFORMATION		Dist. Regr. / Km. to Go	
18	CO TC 12 Lustignano			Km. 26,61	Tempo imp. / Allowed Time		
	CO TC 13 Suvereto			Media Average 39,9	0:40'		
DISTANZE / DISTANCE	Total	Partial					
25,95	0,15						0,65
26,08	0,13						0,52
26,32	0,24		* BARbarina				0,29
26,61	0,29		 				0,00
	0,00		 				

senza indicazioni proseguire sulla strada principale
 without indication go straight ahead

Ubicazione dei controlli / Control's position



43.079255
10.672274

CO / TC



43.08881
10.670947

PM / SS
START

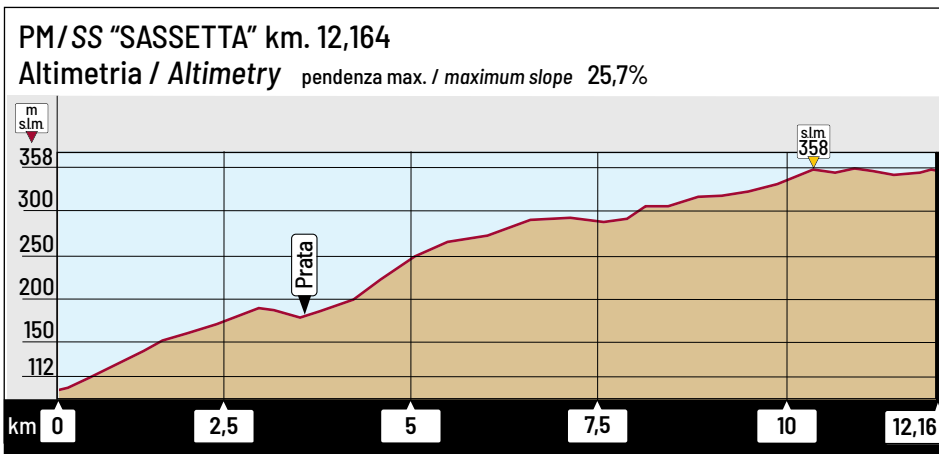
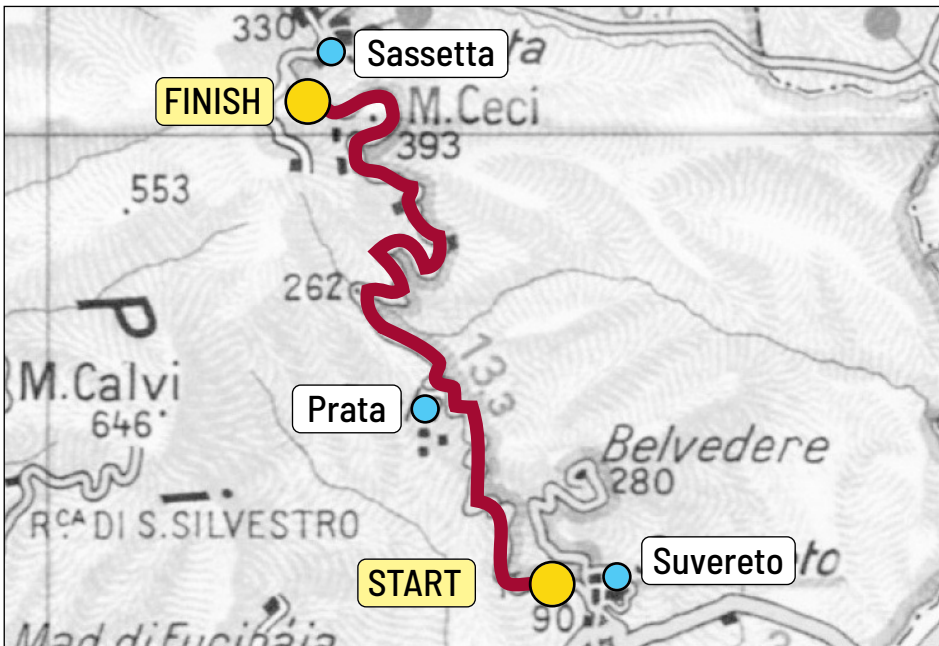


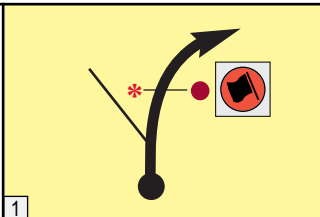
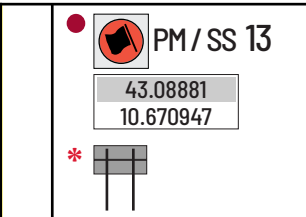
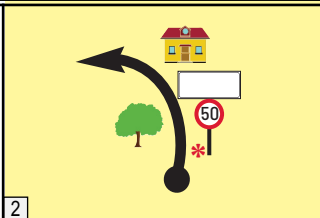





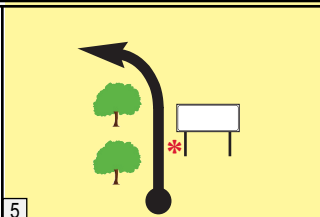
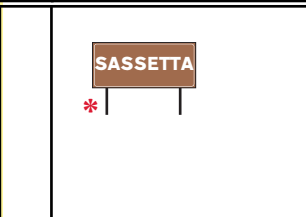
43.124506
10.640247

PM / SS
FINE / FINISH


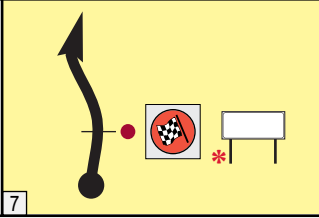




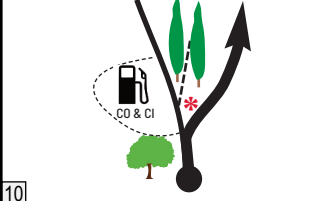



PM/SS "SASSETTA" km. 12,164



SETTORE SECTOR		CO TC		DIREZIONE / DIRECTION		INFORMAZIONI INFORMATION		Dist. Regr. Km. to Go
19		13 Suvereto				Km. 28,52		Tempo imp. Allowed Time
		14 Monteverdi				Media Average 45,0		0:38'
DISTANZE / DISTANCE Total	DISTANZE / DISTANCE Partial							
0,00	0,00					28,520		
3,132	3,132					25,388		
3,260	0,128					25,260		
3,498	0,238					25,022		
8,023	4,525					20,497		

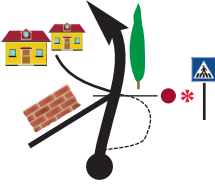
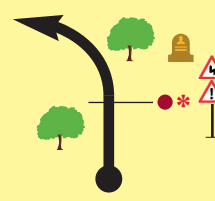





senza indicazioni proseguire sulla strada principale
without indication go straight ahead

SETTORE SECTOR		CO TC 13 Suvereto		Km. 28,52	Tempo imp. Allowed Time
19		CO TC 14 Monteverdi		Media Average 45,0	0:38'
DISTANZE / DISTANCE Total Partial		DIREZIONE / DIRECTION		INFORMAZIONI INFORMATION	Dist. Repr. Km. to Go
11,440	3,417			* via di santa caterina	17,080
12,164	0,724			 PM / SS 13 43.124506 10.640247 * SASSETTA	16,356
12,81	0,64			* BAR ROMA	15,71
13,06	0,25		!	* 	15,46
13,35	0,29		!	*  ← CASTAGNETO C. ← MONTEVERDI SUVERETO →	15,17

senza indicazioni proseguire sulla strada principale
without indication go straight ahead

SETTORE SECTOR		CO TC 13 Suvereto		Km. 28,52	Tempo imp. Allowed Time
19		CO TC 14 Monteverdi		Media Average 45,0	0:38'
DISTANZE / DISTANCE Total Partial		DIREZIONE / DIRECTION		INFORMAZIONI INFORMATION	Dist. Repr. Km. to Go
15,45	2,10			11	13,07
19,25	3,80			12	9,27
21,05	1,80			13	7,47
24,66	3,61			14	3,86
28,40	3,74			15	0,12

senza indicazioni proseguire sulla strada principale
without indication go straight ahead

Distanze / Distance Total Partial		DIREZIONE / DIRECTION		INFORMAZIONI INFORMATION		Dist. Regr. Km. to Go	
SETTORE SECTOR 19		CO TC 13 Suvereto <hr/> CO TC 14 Monteverdi		Km. 28,52 Media Average 45,0		Tempo imp. Allowed Time 0:38'	
28,52	0,12			 CO / TC 14 43.177888 10.715977 	 PM / SS 14 43.177576 10.716664  	0,00	

Ubicazione dei controlli / *Control's position*




43.177888
10.715977

CO / TC



43.177576
10.716664

PM / SS
START

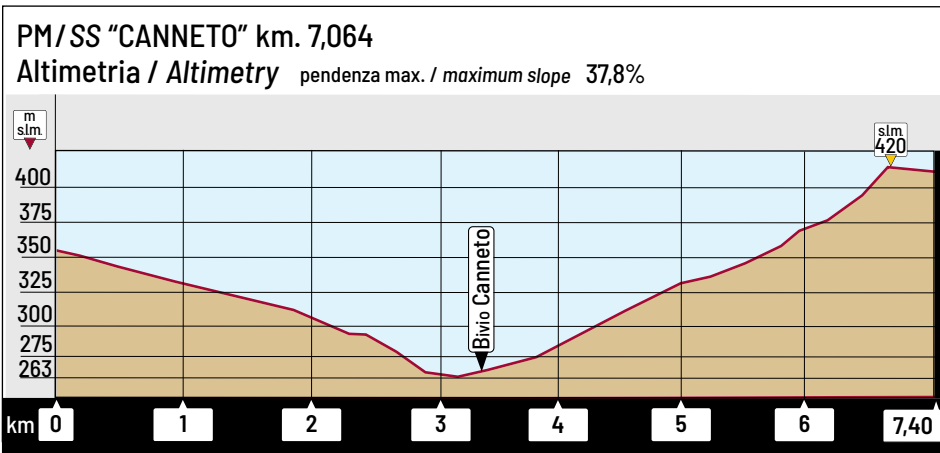
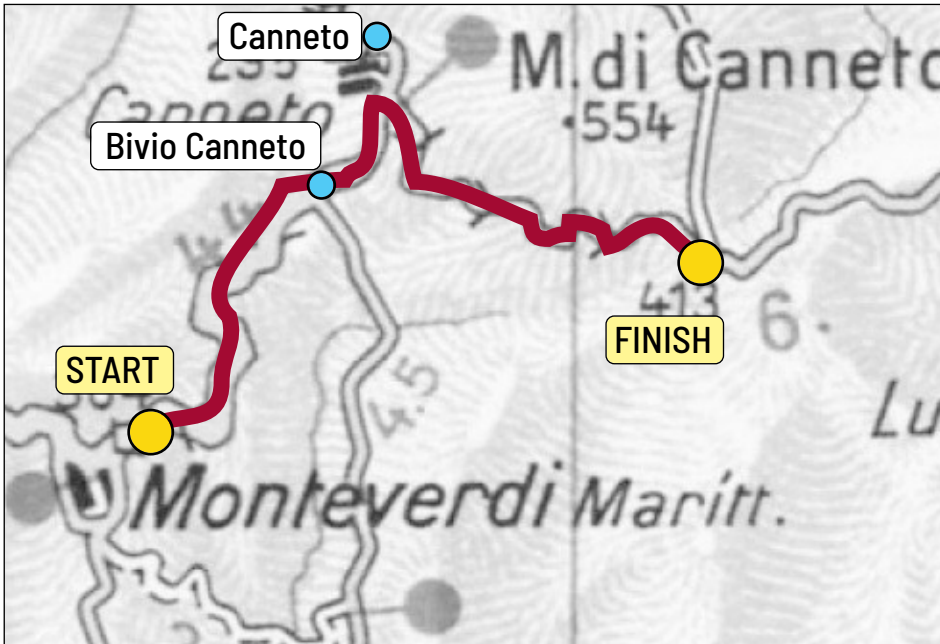


43.190215
10.765531

PM / SS
FINE / FINISH



PM/SS "CANNETO" km. 7,064



SETTORE SECTOR		CO TC 14 Monteverdi		Km. 12,82	Tempo imp. Allowed Time
20		CO TC 15 Lustignano		Media Average 36,6	0:21'
DISTANZE / DISTANCE Total Partial		DIREZIONE / DIRECTION		INFORMAZIONI INFORMATION	Dist. Regr. Km. to Go
0,00	0,00			43.177576 10.716664	12,820
3,293	3,293				9,527
3,993	0,700				8,827
7,064	3,071			43.190215 10.765531	5,756
7,86	0,80				4,95

senza indicazioni proseguire sulla strada principale
without indication go straight ahead

SETTORE SECTOR	CO TC 14 Monteverdi	Km. 12,82	Tempo imp. <i>Allowed Time</i>
	20		

DISTANZE / DISTANCE <i>Total Partial</i>	DIREZIONE / DIRECTION	INFORMAZIONI <i>INFORMATION</i>	Dist. Regr. <i>Km. to Go</i>
---	-----------------------	------------------------------------	---------------------------------

9,78	1,92	6		!	* LUSTIGNANO 2 SERRAZZANO 4 LARDERELLO 12 POMARANCE 25	3,03
------	------	---	--	---	--	------

11,56	1,78	7		↕		1,25
-------	------	---	--	---	--	------

11,85	0,29	8		↕	* LUSTIGNANO 50	0,96
-------	------	---	--	---	--------------------	------

11,96	0,11	9		↕		0,85
-------	------	---	--	---	--	------

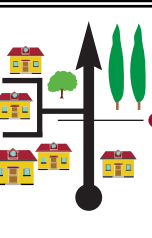
12,09	0,13	10				0,72
-------	------	----	--	--	--	------

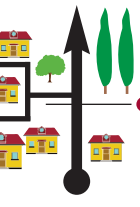
QUICK → **0,04**

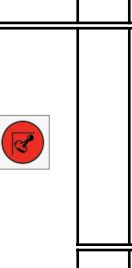


senza indicazioni proseguire sulla strada principale
without indication go straight ahead

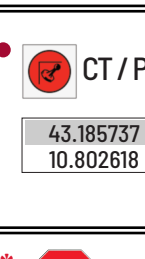

SETTORE SECTOR	CO TC	14 Monteverdi	Km.	12,82	Tempo imp. Allowed Time
	CO TC		15 Lustignano	Media Average	
20					0:21'

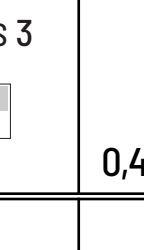
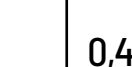
DISTANZE / DISTANCE Total Partial		DIREZIONE / DIRECTION		INFORMAZIONI INFORMATION	Dist. Regr. Km. to Go
--------------------------------------	--	-----------------------	--	-----------------------------	--------------------------

12,13	0,04			* numero civico civic number 173	0,68
-------	------	---	--	--	------

12,34	0,21			CT / PS 3 43.185737 10.802618	0,47
-------	------	---	--	-------------------------------------	------

12,36	0,02			* STOP 	0,45
-------	------	---	--	---	------

12,48	0,12			* LUSTIGNANO SERRAZZANO 6 POMARANZE 27	0,33
-------	------	---	--	--	------

12,77	0,29				0,05
-------	------	--	---	--	------

QUICK → 0,05

senza indicazioni proseguire sulla strada principale
without indication go straight ahead

SETTORE SECTOR 20	CO TC	14 Monteverdi	Km. 12,82	Tempo imp. Allowed Time 0:21'
	CO TC	15 Lustignano	Media Average 36,6	

DISTANZE / DISTANCE Total Partial	DIREZIONE / DIRECTION	INFORMAZIONI INFORMATION	Dist. Regr. Km. to Go
---	-----------------------	-----------------------------	--------------------------

12,82	0,05 <small>16</small>		 43.187598 10.798285	0,00
-------	---------------------------	--	--------------------------------	------

	0,00 <small>17</small>		 43.187793 10.797414	
--	---------------------------	--	----------------------------	--

senza indicazioni proseguire sulla strada principale
without indication go straight ahead

Ubicazione dei controlli / Control's position



43.187598
10.798285

CO / TC



43.187793
10.797414

PM / SS
START

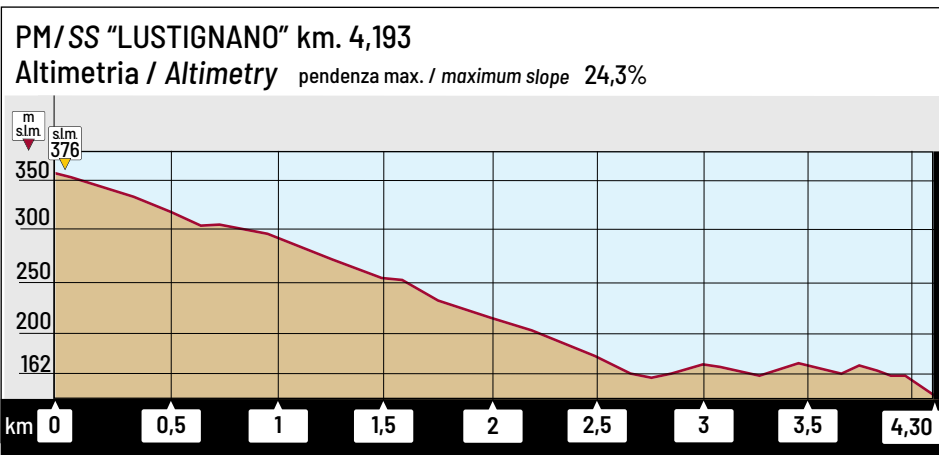
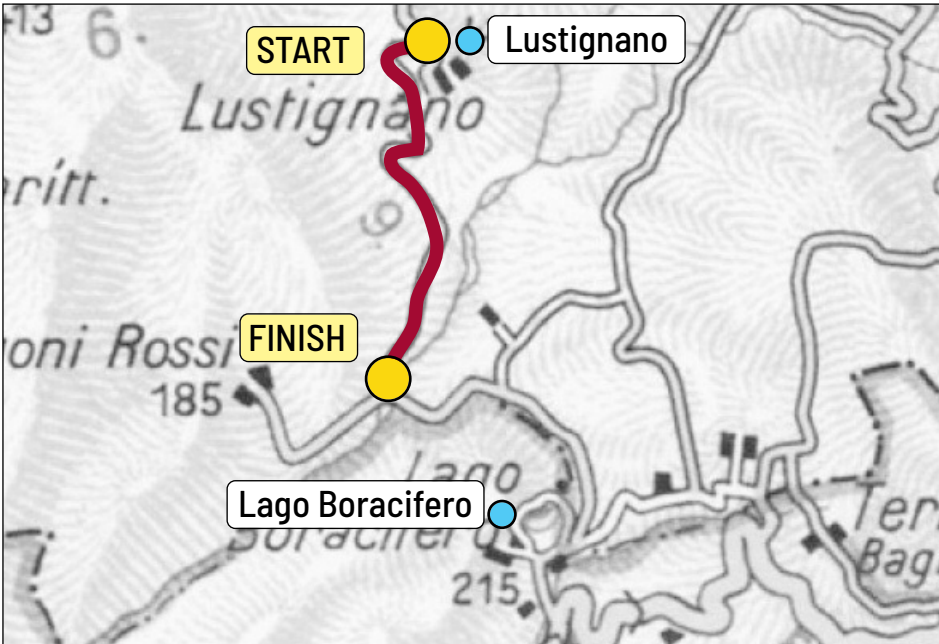


43.162774
10.796200

PM / SS
FINE / FINISH


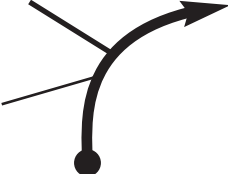
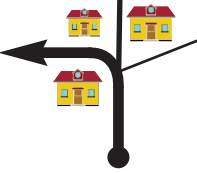


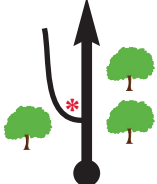




PM/SS "LUSTIGNANO" km. 4,193



SETTORE SECTOR		CO TC 15 Lustignano		Km. 35,10	Tempo imp. Allowed Time
21		CO TC 15A Castagneto C.cci ARRIVO END of RACE		Media Average 39,8	0:53'
DISTANZE / DISTANCE Total Partial		DIREZIONE / DIRECTION		INFORMAZIONI INFORMATION	Dist. Regr. Km. to Go
0,00	0,00			PM / SS 9 43.187793 10.797414	35,100
1,191	1,191				33,909
4,193	3,002			PM / SS 9	30,907
4,26	0,07			 	30,83
4,37	0,11			* ATTENZIONE piccolo guado ATTENTION little river	30,72



senza indicazioni proseguire sulla strada principale
without indication go straight ahead



SETTORE SECTOR		CO TC		DIREZIONE / DIRECTION		INFORMAZIONI INFORMATION		Tempo imp. Allowed Time	
21		15 Lustignano		ARRIVO END of RACE		Km. 35,10		0:53'	
DISTANZE / DISTANCE		DIREZIONE / DIRECTION		INFORMAZIONI INFORMATION		Dist. Regr. Km. to Go			
Total	Partial								
5,16	0,79							29,93	
6,78	1,62							28,31	
6,99	0,21			!				28,10	
7,43	0,44			!!	* 			27,66	
8,38	0,95				*  			26,71	

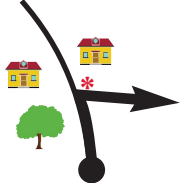


senza indicazioni proseguire sulla strada principale
without indication go straight ahead

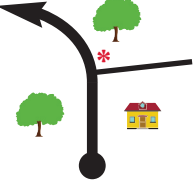


SETTORE SECTOR 21	CO TC 15 Lustignano	Km. 35,10	Tempo imp. Allowed Time 0:53'
	CO TC 15A Castagneto C.cci ARRIVO END of RACE	Media Average 39,8	



DISTANZE / DISTANCE Total Partial	DIREZIONE / DIRECTION	INFORMAZIONI INFORMATION	Dist. Regr. Km. to Go
--------------------------------------	-----------------------	-----------------------------	--------------------------

12,94	4,56			22,15
-------	------	---	---	-------

13,79	0,85			21,30
-------	------	---	---	-------

17,98	4,19		 	17,11
-------	------	--	---	-------





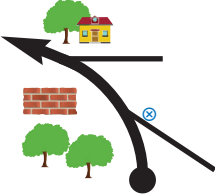

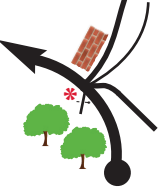

20,38	2,40		 	14,71
-------	------	---	--	-------

27,79	7,41			7,30
-------	------	---	---	------

senza indicazioni proseguire sulla strada principale
without indication go straight ahead

SETTORE SECTOR	CO TC 15	Lustignano	Km. 35,10	Tempo imp. <i>Allowed Time</i>
	21		CO TC 15A	
		Castagneto C.cci	ARRIVO <i>END of RACE</i>	

DISTANZE / DISTANCE <i>Total Partial</i>	DIREZIONE / DIRECTION	INFORMAZIONI <i>INFORMATION</i>	Dist. Regr. <i>Km. to Go</i>
--	------------------------------	---	--

29,19	1,40		!!	* via bocca di valle 	5,90
31,15	2,31			* CASTAGNETO CARDUCCI 	3,59
33,48	1,98		!		1,61
34,29	0,81		!		0,80
34,87	0,58		!!!	* Il Vecchio Frantoio	0,23

senza indicazioni proseguire sulla strada principale
without indication go straight ahead

SETTORE SECTOR		CO TC 15 Lustignano		Km. 35,10	Tempo imp. Allowed Time	
21		CO TC 15A Castagneto C.cci		ARRIVO END of RACE	Media Average 39,8	0:53'
Distanze / Distance Total Partial		DIREZIONE / DIRECTION		INFORMAZIONI INFORMATION		Dist. Regr. Km. to Go
35,10	0,23			Fine Tappa 2 End Leg 2 CASTAGNETO C.cci Piazza del Popolo 43.160483 10.607929		0,00
				CO / TC 15A 