



C A S T A G N E T O C . c i

2025

T U S C A N Y



COMUNE di
CASTAGNETO
CARDUCCI



COMUNE di
SASSETTA



**COPPA
LIBURNA**

**trofeo
green
rally**

**CAMPIONATO ITALIANO
ENERGIE ALTERNATIVE**



**BCC BANCA CENTRO
TOSCANA UMBRIA**

meccanocar



ROAD BOOK



GRUPPO SCOTI



CAMPIONATO ITALIANO
ENERGIE ALTERNATIVE

ID 24641

ROAD BOOK



Automobili Club Livorno



Comune di
CASTAGNETO
CARDUCCI

C A S T A G N E T O C.cci
2025 14 15 marzo
T U S C A N Y



Numeri Utili *Telephone Numbers*

Numero Unico Emergenza *Emergency Number*

Polizia di Stato - Carabinieri - Vigili del Fuoco - Soccorso Sanitario
Police - Fire Rescue - Ambulance

Emergenza

112

Direzione Gara / *Head Quarter* 333 58.80.484

NUMERI LOCALI:

Presidio Ospedaliero Livorno.....	0585 22.31.11
Presidio Ospedaliero Cecina.....	0586 61.41.11
Presidio Ospedaliero Piombino.....	0565 67.918
Azienda Ospedaliera Universitaria Pisana.....	050 99.21.11
Polizia Municipale Castagneto Carducci.....	0565 77.71.25
Farmacia Dr. Granatiero Castagneto C.cci.....	0565 76.36.39
Farmacia Satriano Castagneto C.cci.....	0565 74.45.72



sommario / *summary*

- 2 Numeri telefonici utili / *Telephone numbers*
- 2 Sommario / *Summary*
- 3 Esempio disposizione cartelli / *Example of Sign layout*
- 4 Significato bandiere / *Racing Flags*
- 5 Simbologia / *Symbols*
- 6 TDT / *TDT*
- 7 Mappa / *Map*
- 8 Road Book Ex Campo Sportivo-Partenza
Ex Campo Sportivo-Rally Start

percorsi alternativi tappa 1 *alternative road leg 1*

- 67 PM/SS n. 8-14 "Canneto"
- 67 PM/SS n. 11 "Monteverdi"
- 70 PM/SS n. 9-12-15 "Lustignano"
- 74 PM/SS n. 10-13 "Sassetta"

scheda di emergenza *emergency form*

- 78 Scheda di emergenza / *Emergency form*

- 9 SETTORE 1 *SECTOR 1*
- 13 SETTORE 2 *SECTOR 2*
- 19 SETTORE 3 *SECTOR 3*
- 25 SETTORE 4 *SECTOR 4*
- 31 SETTORE 5 *SECTOR 5*
- 37 SETTORE 6 *SECTOR 6*
- 37 SETTORE 7 *SECTOR 7*
- 38 SETTORE 8 *SECTOR 8*
- 43 SETTORE 9 *SECTOR 9*
- 49 SETTORE 10 *SECTOR 10*
- 55 SETTORE 11 *SECTOR 11*
- 61 SETTORE 12 *SECTOR 12*

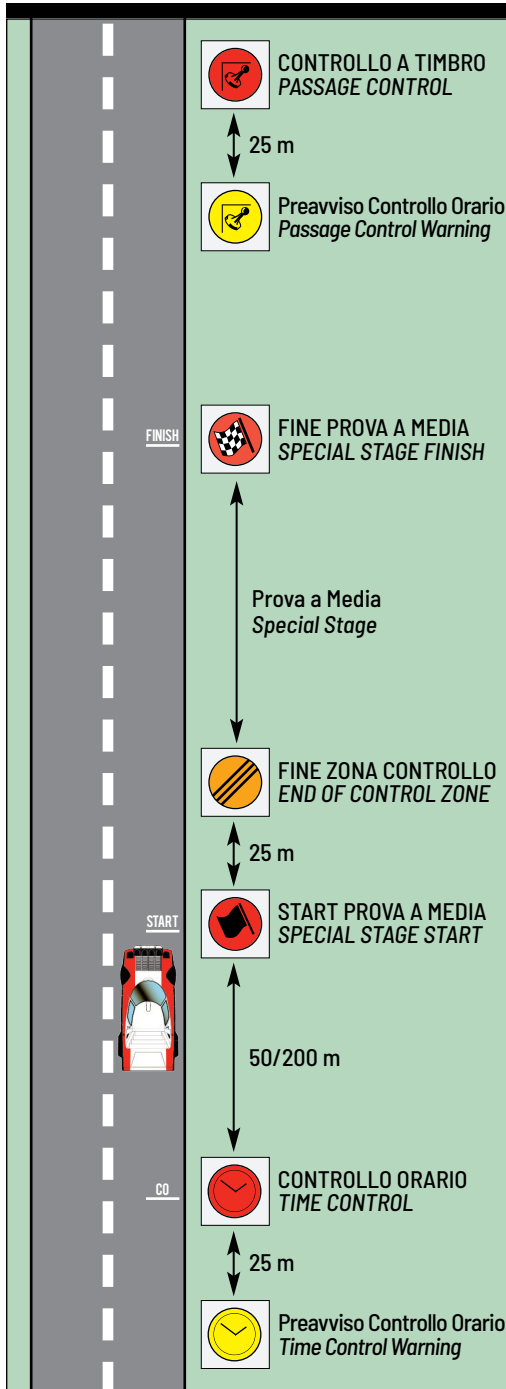
Direzione Gara, Sede Verifiche *Rally HQ - Scrutineerings*



Locanda Menabuoi via Aurelia Sud, 46 - 57022 Donoratico (LI)
Tel./Phone +39 0565 77.55.25 - e.mail: info@locandamenabuoi.it
Coordinate GPS / *GPS coordinates* 43.162567 - 10.563046

ESEMPIO DISPOSIZIONE CARTELLI

EXAMPLE OF SIGN LAYOUT



Preavviso
Controllo Orario
*Time Control
Warning*




Controllo Orario
Time Control



Start Prova a
Media
*Special Stage
Start*



Fine Zona
Controllo
*End of Control
Zone*



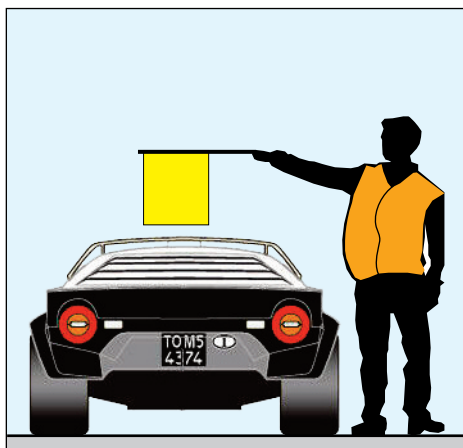
Fine Prova a
Media
*Special Stage
Finish*



Preavviso
Controllo a Timbro
*Passage Control
Warning*



Controllo a Timbro
Passage Control




BANDIERA GIALLA "FERMA"

Se esposta agli equipaggi in posizione ferma indica una situazione di pericolo non grave sul percorso e obbliga i concorrenti a ridurre la velocità.

YELLOW FLAG

Single Waved: There is an incident on circuit. Slow down, gain full control of your vehicle. No overtaking.

Double Waved: Danger on imminent on track. Be prepared to change from your projected racing line or use evasive manoeuvres. No overtaking.




BANDIERA GIALLA "SVENTOLATA"

Se esposta agli equipaggi in movimento "sventolata" indica una situazione di pericolo più grave sul percorso, quale può essere una vettura incidentata che intralcia il percorso.

YELLOW FLAG

Danger on imminent on track. Be prepared to change from your projected racing line or use evasive manoeuvres. No overtaking.



BANDIERA ROSSA




















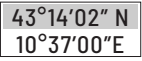
















Indica che la prova è annullata. Gli equipaggi concluderanno la prova non cronometrati.

RED FLAG

Red Racing Flag Session has been stopped due to a serious incident on track or poor weather. Immediately proceed safely and slowly to the pits, or start line, as directed by the marshals.

ROAD BOOK

SIMBOLOGIA / SYMBOLS

	Start Prova a Media <i>Start Special Stage</i>		Fine Zona Controllo <i>End of Control Zone</i>		Preavviso Controllo a Timbro <i>Passage Control Warning</i>		Controllo a Timbro <i>Passage Control</i>
	direzione da seguire <i>direction to go</i>		incrocio concorrenti <i>crossing crew</i>		zona industriale capannone <i>industrial building</i>		lampione palo della luce <i>street lamp light pole</i>
	direzione da non seguire <i>direction not to go</i>		direzione da seguire <i>direction to go</i>		monumento fontana <i>monument fountain</i>		chiesa <i>church</i>
	ponte <i>bridge</i>		direzione da non seguire <i>direction not to go</i>		cimitero <i>cemetery</i>		alberi vegetazione <i>tree bushes</i>
	piazzola <i>lay-by</i>		cartello di località <i>village signal</i>		mare, lago fiume <i>sea, lake river</i>		coordinate GPS <i>GPS coordinates</i>
	strada sterrata <i>gravel</i>		segnali stradali <i>road signals</i>		porta del borgo <i>gate to the village</i>		numero civico <i>civic number</i>
	punto di misura <i>measure taken here</i>		semaforo <i>traffic lights</i>		muro / wall <i>cancello / gate</i>		prova a media <i>average speed special stage</i>
	punti di riferimento <i>reference points</i>		attenzione <i>take care</i>		cabina elettrica <i>electrical cabin</i>		ferrovia <i>railway</i>
	ubicazione controllo <i>check point</i>		casa / house <i>centro abitato village</i>		palo elettrico <i>electrical pylon</i>		veloce/quick <i>girare pagina velocemente prossimo simbolo a meno di mt. 200 turn quickly the pag. over next symbol less than 200 m.</i>



Sabato/Saturday | Alba: h. 6:30 | Tramonto: h. 18:24
 15 marzo/march | Sunrise: 6:30 AM | Sunset: 6:24 PM

SETTORE / SECTION	CO/TC / PM/SS	Posizione e numero controlli PM / Location and number of checks on SS	km PM / km SS	trasferimento / Liasion km	km totali / Total km	tempo imposto / Target Time	media / AVS	h. teorico 1a vettura / theoretical timetable
1	CO 0	CASTAGNETO C.cci (Start)						9:10
	CO 1	SP 329 bivio SC 16		1,59	1,59	0:05	19,1	9:15
2	PM 1	CASTAGNETO controlli/checks:	4,27			0:03		9:18
	CO 2	Monteverdi		16,57	20,84	0:32	39,1	9:50
3	PM 2	CANNETO controlli/checks:	7,06			0:03		9:53
	CO 3	Controllo Timbro/Passage Control Lustignano		5,76	12,82	0:27	28,5	10:20
4	PM 3	LUSTIGNANO controlli/checks:	4,19			0:03		10:23
	CO 4	Suvereto		22,42	26,61	0:40	39,9	11:03
5	PM 4	SASSETTA controlli/checks:	12,16			0:03		11:06
	CO 5	Monteverdi		16,36	28,52	0:43	39,7	11:49
6	PM 5	MONTEVERDI controlli/checks:	3,29			0:03		11:52
	Co 5A	R-IN		1,16	4,45	0:08	33,4	12:00
7						RIORDINO - REGROUP - CANNETO GSC	0:25'	
8	Co 5B	R-OUT						12:25
	CO 6	Controllo Timbro/Passage Control Lustignano		7,33	7,33	0:11	39,9	12:36
9	PM 6	LUSTIGNANO controlli/checks:	4,19			0:03		12:39
	CO 7	Suvereto		22,42	26,61	0:40	39,9	13:19
10	PM 7	SASSETTA controlli/checks:	12,16			0:03		13:22
	CO 8	Monteverdi		16,36	28,52	0:38	45,0	14:00
11	PM 8	CANNETO controlli/checks:	7,06			0:03		14:03
	CO 9	Controllo Timbro/Passage Control Lustignano		5,76	12,82	0:21	36,6	14:24
12	PM 9	LUSTIGNANO controlli/checks:	4,19			0:03		14:27
	CO 9A	CHARGE PARK		56,57	60,76	1:35	38,4	16:02

Sezione 1 / Section 1

Sezione 2 / Section 2

Km totali / Total Km.....	230,87
Km trasferimento / Liasion Km.....	172,30
n. CO / TC n.....	12
Prove a Media km / Special Stage Km.....	58,57
n. Prove a Media / Special Stage n.....	9
Controlli a Timbro / Passage Control.....	3
% km PM sulla distanza totale.....	39,41
% Km SS over the total distance.....	39,41

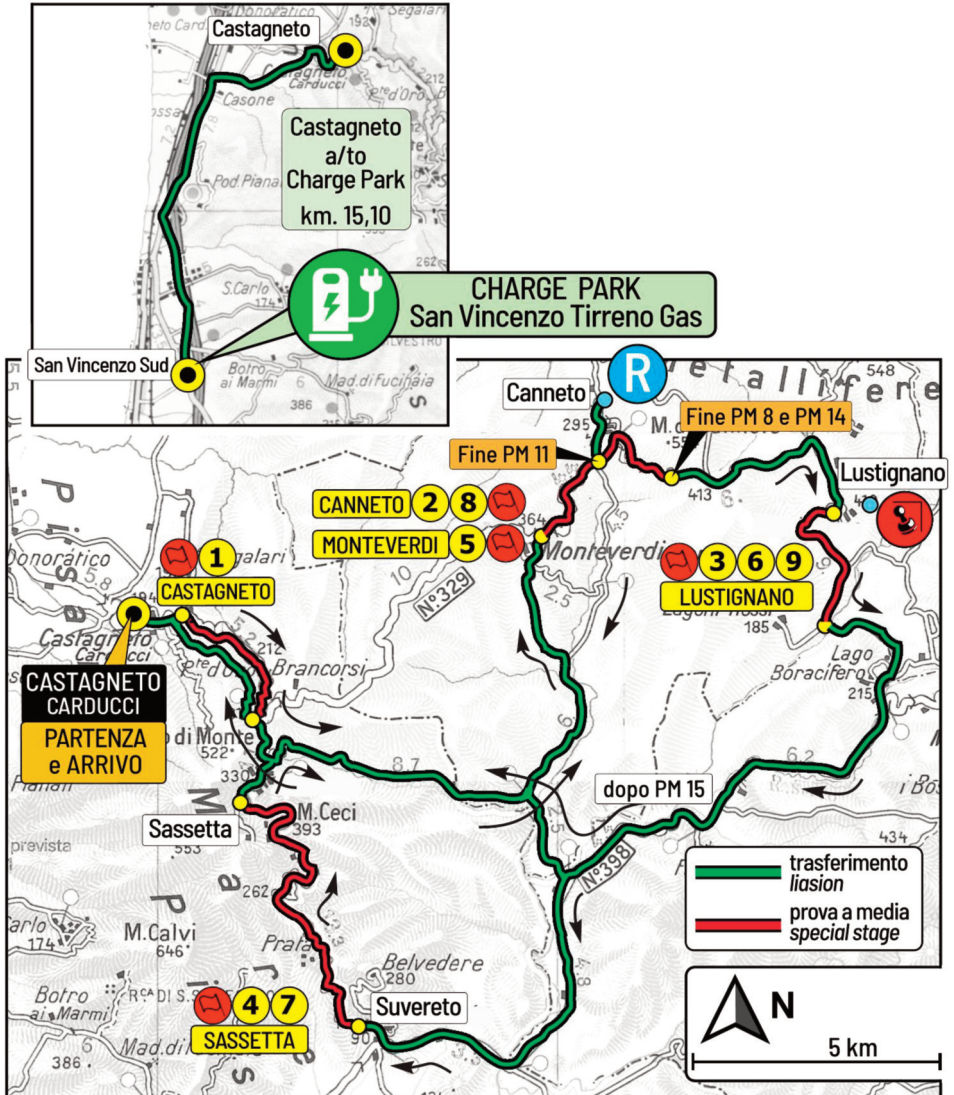
LEGENDA CO/TC: Controllo Orario / Time Control
LEGEND PM/SS: Prova a Media / Special Stage
 CT/PC: Controllo a Timbro / Passage Control
 AVS: Media Oraria / Average Speed
 Settore / Section
 N° di Controlli Segreti / N° of Checks

ATTENZIONE: L'orario teorico della prima vettura potrebbe variare in funzione del numero di iscritti alla IV Coppa Liburna.

I COPPA LIBURNA

ECORACE

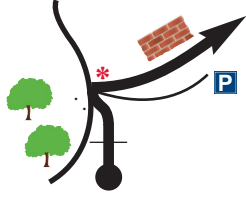
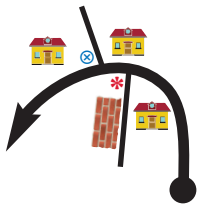



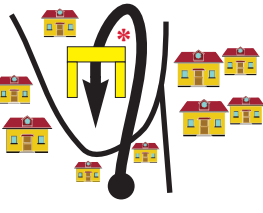

CASTAGNETO C.cci
2025 14 15 marzo
 T U S C A N Y



COPPA LIBURNA
ECORACE



Automobile Club Livorno

DISTANZE / DISTANCE Total Partial		DIREZIONE / DIRECTION	INFORMAZIONI INFORMATION	Dist. Repr. Km. to Go
Ex Campo Sportivo Castagneto C.cci				Km. 0,62
Palco Partenza / Rally Start				
0,00	0,00		* Viale Giovanni Pascoli	0,62
0,26	0,26		!! * ← CASA CARDUCCI ⊗ Chiesa della Madonna del Carmine → Ingresso Zona Traffico Limitato autorizzato solo per la partenza. Entrance to the Limited Traffic Area authorized only for departure.	0,36
0,44	0,18		!! * Municipio / City Hall ⊗ Farmacia / Pharmacy	0,18
0,49	0,05		!! * zona traffico limitato Limited traffic verkehrsbefreite zone 	0,13
0,62	0,13		*  Piazza del Popolo Palco Partenza Piazza del Popolo Rally Start	0,00

senza indicazioni proseguire sulla strada principale
without indication go straight ahead

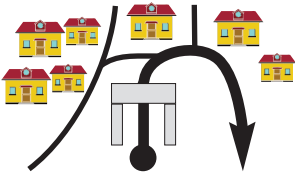





ROAD BOOK



GREEN ENDURANCE
GREEN CHALLENGE CUP

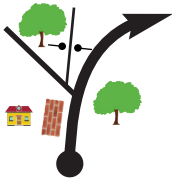

SETTORE SECTOR	CO TC	0 Castagneto C.cci Start	Km. 1,59	Tempo imp. Allowed Time
	1	1 SP 329 bivio SC 16	Media Average 28,9	

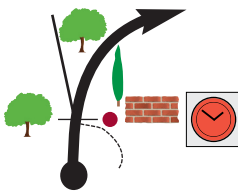


DISTANZE / DISTANCE Total Partial	DIREZIONE / DIRECTION	INFORMAZIONI INFORMATION	Dist. Regr. Km. to Go
---	-----------------------	-----------------------------	--------------------------

0,00	0,00		START Piazza del Popolo 43.160483 10.607929 	1,59
------	------	---	---	------

0,20	0,20		* Misericordia 	1,39
------	------	---	---	------

0,76	0,56		* 	0,83
------	------	--	---	------

1,56	0,80			0,03
------	------	---	---	------

1,59	0,03		  CO / TC 1 43.161504 10.621033	0,00
------	------	---	---	------

senza indicazioni proseguire sulla strada principale
without indication go straight ahead

SETTORE SECTOR	CO TC	0 Castagneto C.cci Start	Km. 1,59	Tempo imp. Allowed Time	
	1	CO TC			1 SP 329 bivio SC 16

DISTANZE / DISTANCE Total	DIREZIONE / DIRECTION	INFORMAZIONI INFORMATION	Dist. Repr. Km. to Go
------------------------------	-----------------------	-----------------------------	--------------------------

0,00		PM / SS 1 43.161318 10.621464	
------	--	-------------------------------------	--

PM / SS CASTAGNETO

Ubicazione dei controlli / Control's position

PM / SS
START



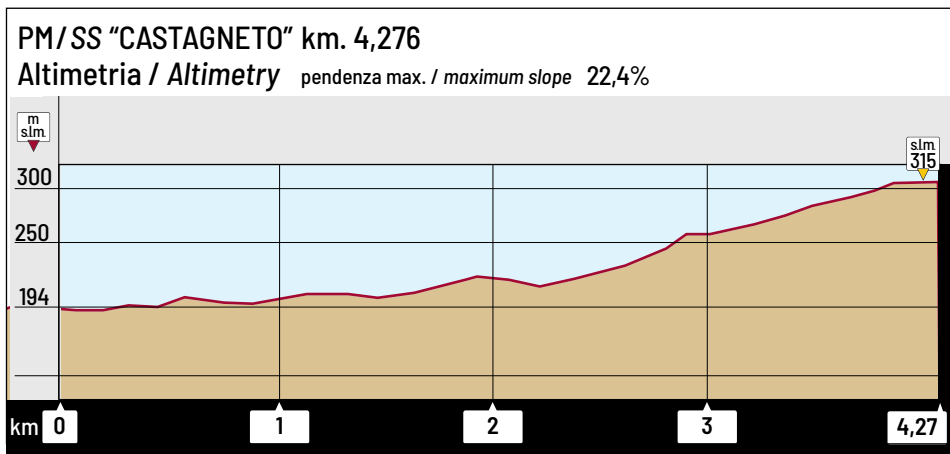
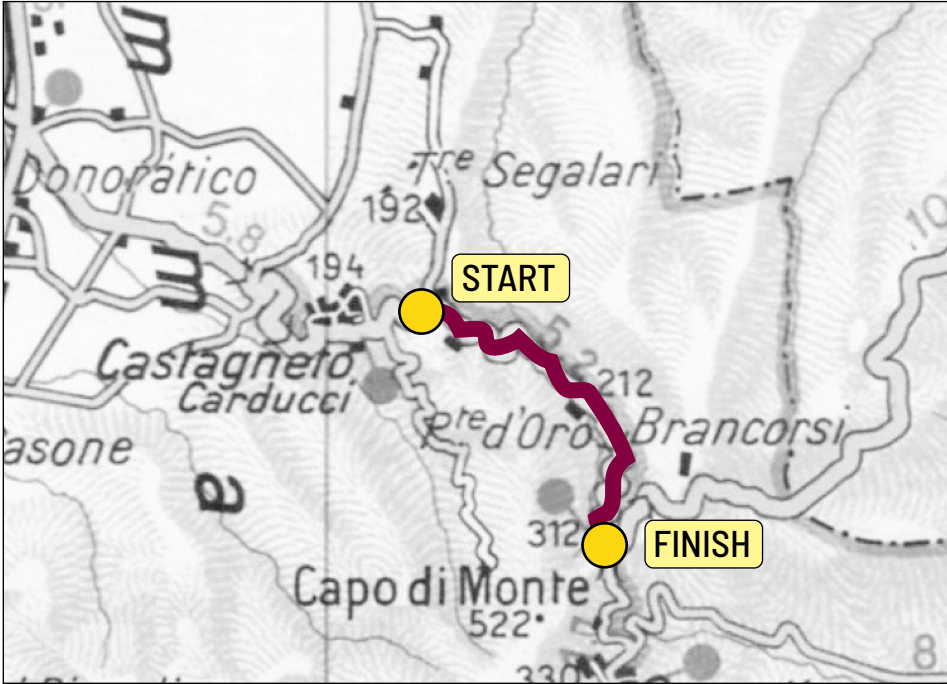
43.140494
10.642530

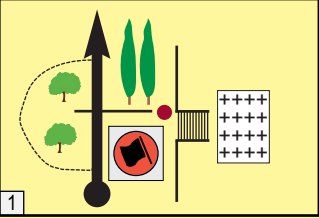

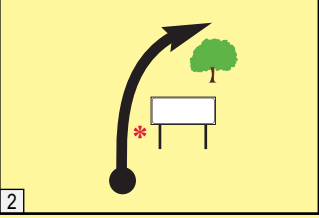

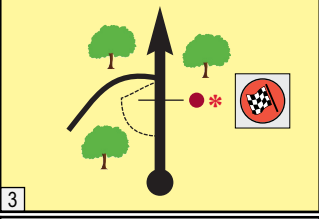




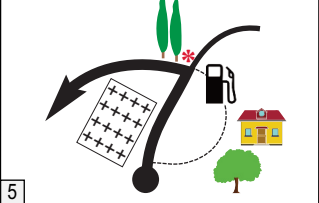



PM / SS
FINE / FINISH



senza indicazioni proseguire sulla strada principale
without indication go straight ahead

PM "CASTAGNETO" km. 4,276



SETTORE SECTOR	CO TC 1 SP 329 bivio SC 16		Km. 20,84	Tempo imp. Allowed Time
	CO TC 2 Monteverdi			
DISTANZE / DISTANCE Total	DISTANCE Partial	DIREZIONE / DIRECTION	INFORMAZIONI INFORMATION	Dist. Reagr. Km. to Go
0,00	0,00		 PM / SS 1 43.161318 10.621464	20,840
1,878	1,878		*  SASSETTA	18,962
4,276	2,398		 PM / SS 7 43.140494 10.642530 *  TERME DI SASSETTA	16,564
4,82	0,55		*  SASSETTA	16,01
5,67	0,85		*  SASSETTA  MONTEROTONDO  ← LA CERRETA	15,16

senza indicazioni proseguire sulla strada principale
without indication go straight ahead

SETTORE SECTOR	CO TC	1 SP 329 bivio SC 16	Km. 20,84	Tempo imp. Allowed Time 0:32'
	2	CO TC	2 Monteverdi	

DISTANZE / DISTANCE Total Partial	DIREZIONE / DIRECTION		INFORMAZIONI INFORMATION	Dist. Regr. Km. to Go
---	-----------------------	--	-----------------------------	--------------------------

7,77	2,10			13,06
------	------	--	--	-------

11,57	3,80			9,26
-------	------	--	--	------

13,37	1,80			7,46
-------	------	--	--	------

16,98	3,61			3,85
-------	------	--	--	------

20,72	3,74			0,12
-------	------	--	--	------






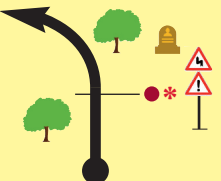



0,12

senza indicazioni proseguire sulla strada principale
without indication go straight ahead

SETTORE SECTOR 2	CO TC	1 SP 329 bivio SC 16	Km. 20,84	Tempo imp. Allowed Time 0:32'
	CO TC	2 Monteverdi	Media Average 39,1	

DISTANZE / DISTANCE Total Partial	DIREZIONE / DIRECTION	INFORMAZIONI INFORMATION	Dist. Regr. Km. to Go
--------------------------------------	-----------------------	-----------------------------	--------------------------

20,84	0,12		<ul style="list-style-type: none"> •  CO / TC 2 43.177888 10.715977 *  	0,00
-------	------	---	--	------

	0,00		<ul style="list-style-type: none"> •  PM / SS 2 *  43.177576 10.716664 *  	
--	------	---	---	--

senza indicazioni proseguire sulla strada principale
without indication go straight ahead

Ubicazione dei controlli / Control's position



43.177888
10.715977

CO / TC



43.177576
10.716664

PM / SS
START

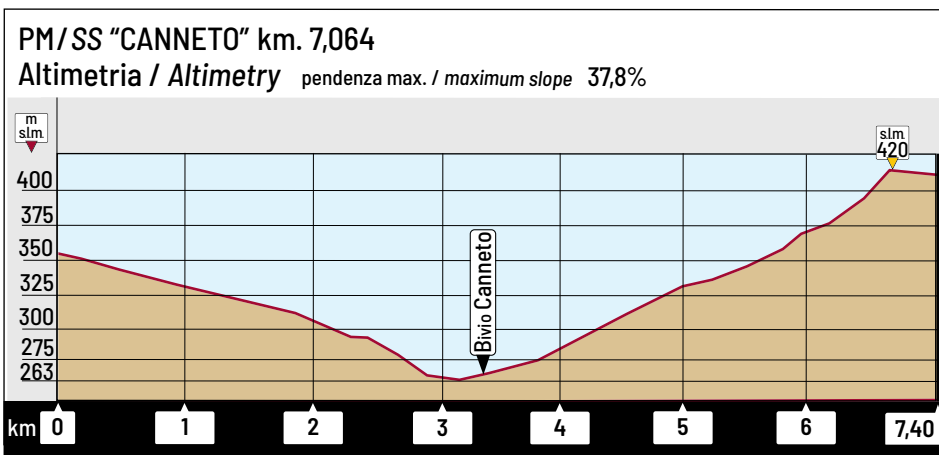


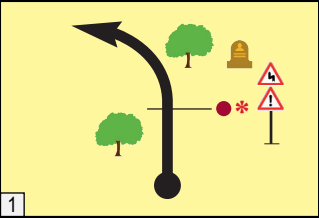
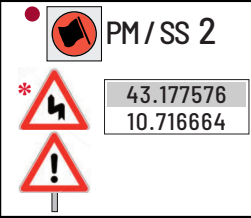
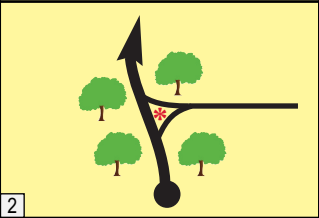



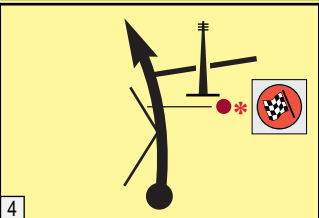
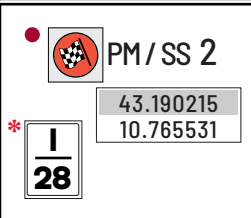
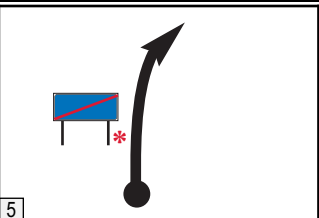

43.190215
10.765531

PM / SS
FINE / FINISH



PM/SS "CANNETO" km. 7,064



SETTORE SECTOR	CO TC 2 Monteverdi		Km. 12,82	Tempo imp. Allowed Time	
	CO TC 3 Lustignano				Media Average 28,5
3				0:27'	
DISTANZE / DISTANCE Total Partial		DIREZIONE / DIRECTION		INFORMAZIONI INFORMATION	Dist. Regr. Km. to Go
0,00	0,00			12,820	
3,293	3,293			9,527	
3,993	0,700			8,827	
7,064	3,071			5,756	
7,86	0,80			4,95	

senza indicazioni proseguire sulla strada principale
without indication go straight ahead

SETTORE SECTOR	CO TC 2 Monteverdi		Km. 12,82	Tempo imp. Allowed Time	
	CO TC 3 Lustignano				Media Average 28,5
Distanze / Distance Total Partial		DIREZIONE / DIRECTION		INFORMAZIONI INFORMATION	Dist. Regr. Km. to Go
9,78	1,92		!	* LUSTIGNANO 2 SERRAZZANO 4 LARDERELLO 12 POMARANCE 25	3,03
11,56	1,78		↕		1,25
11,85	0,29		↕	* LUSTIGNANO 50	0,96
11,96	0,11		↕		0,85
12,09	0,13				0,72

QUICK → 0,04

senza indicazioni proseguire sulla strada principale
without indication go straight ahead

SETTORE SECTOR 3	CO TC	2 Monteverdi	Km. 12,82	Tempo imp. Allowed Time 0:27'
	CO TC	3 Lustignano	Media Average 28,5	

DISTANZE / DISTANCE Total Partial	DIREZIONE / DIRECTION		INFORMAZIONI INFORMATION	Dist. Regr. Km. to Go
---	-----------------------	--	-----------------------------	--------------------------

12,13	0,04	11		* numero civico civic number 173	0,68
-------	------	----	--	--	------

12,34	0,21	12		CT / PS 1 43.185737 10.802618	0,47
-------	------	----	--	-------------------------------------	------

12,36	0,02	13		STOP !	0,45
-------	------	----	--	-----------	------

12,48	0,12	14		LUSTIGNANO SERRAZZANO 6 POMARANZE 27	0,33
-------	------	----	--	---	------

12,77	0,29	15		!	0,05
-------	------	----	--	---	------

QUICK → 0,05

senza indicazioni proseguire sulla strada principale
without indication go straight ahead

SETTORE SECTOR	CO TC 2 Monteverdi		Km. 12,82	Tempo imp. Allowed Time	
	CO TC 3 Lustignano				Media Average 28,5
DISTANZE / DISTANCE Total Partial		DIREZIONE / DIRECTION		INFORMAZIONI INFORMATION	Dist. Regr. Km. to Go
12,82	0,05			0,00	
	0,00				

senza indicazioni proseguire sulla strada principale
without indication go straight ahead

senza indicazioni proseguire sulla strada principale
without indication go straight ahead

Ubicazione dei controlli / Control's position



43.187598
10.798285

CO / TC



43.187793
10.797414

PM / SS
START

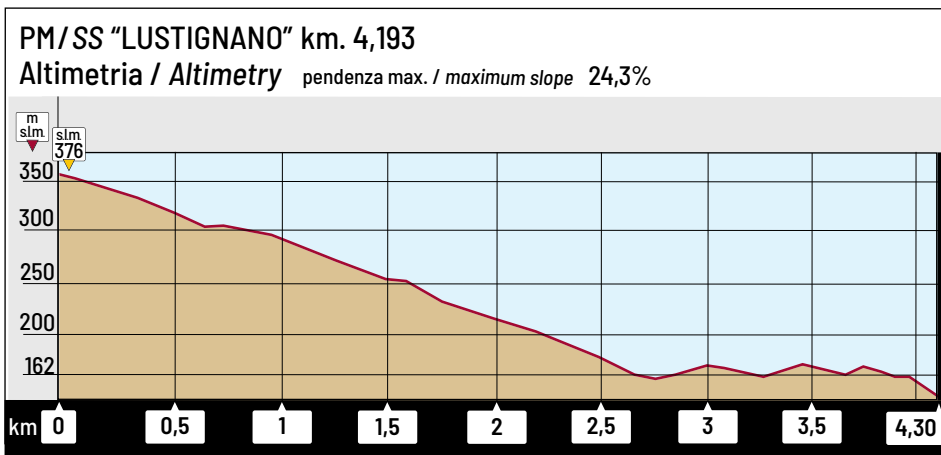
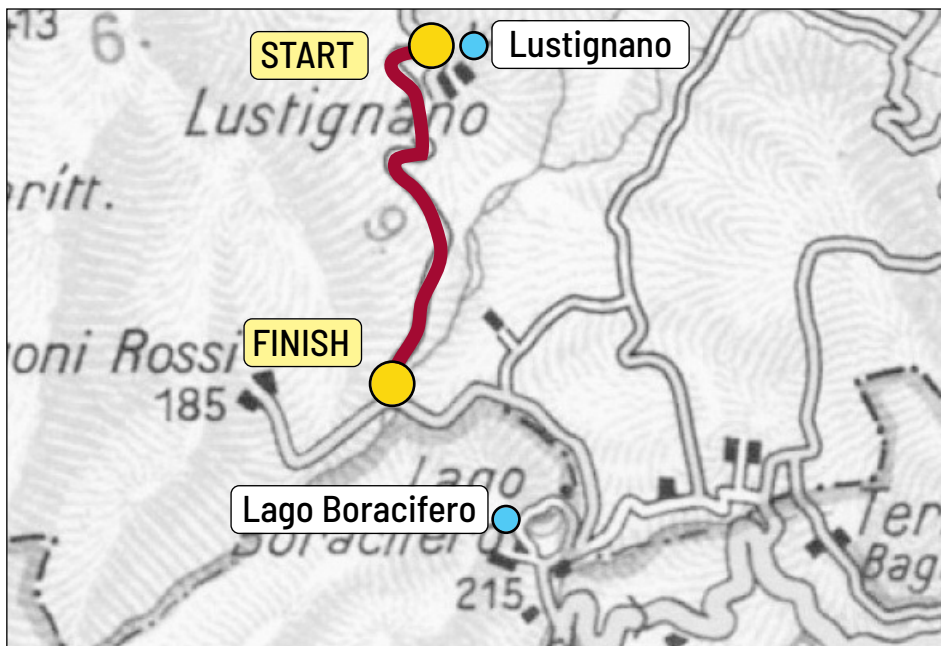


43.162774
10.796200

PM / SS
FINE / FINISH

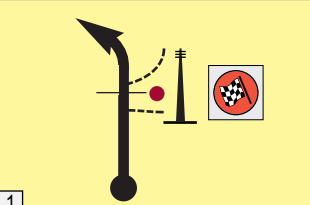







PM/SS "LUSTIGNANO" km. 4,193

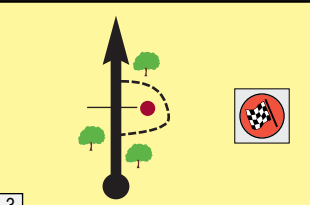




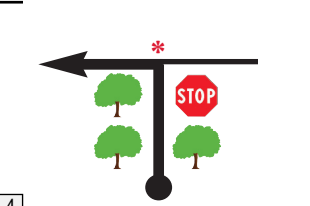




SETTORE SECTOR 4	CO TC 3 Lustignano	Km. 26,61	Tempo imp. Allowed Time 0:40'
	CO TC 4 Suvereto		

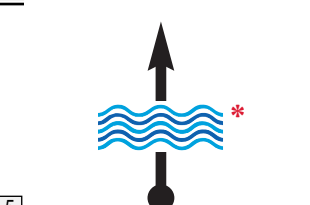

DISTANZE / DISTANCE Total Partial	DIREZIONE / DIRECTION	INFORMAZIONI INFORMATION	Dist. Regr. Km. to Go
--------------------------------------	-----------------------	-----------------------------	--------------------------

0,00	0,00		  PM / SS 3 <div style="border: 1px solid gray; padding: 2px; width: fit-content;">43.187793 10.797414</div>	26,610
------	------	---	---	--------


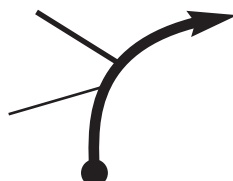
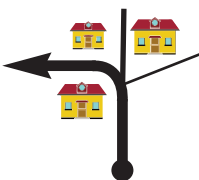
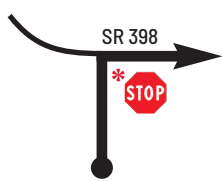

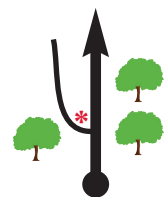

1,191	1,191		  LE VIGNACCE	25,419
-------	-------	---	---	--------

4,193	3,002		  PM / SS 3	22,417
-------	-------	--	---	--------





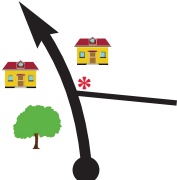



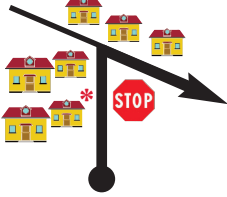


4,26	0,07		   	22,34
------	------	---	---	-------

4,37	0,11		 <p>* ATTENZIONE piccolo guado ATTENTION little river</p>	22,23
------	------	---	--	-------

senza indicazioni proseguire sulla strada principale
without indication go straight ahead

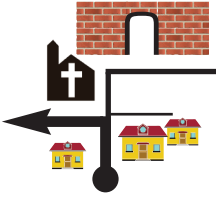



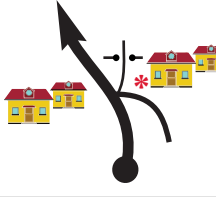
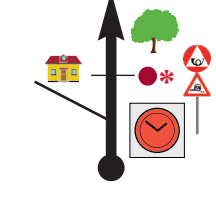

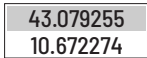
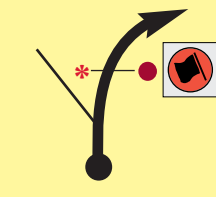

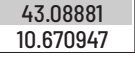
SETTORE SECTOR	CO TC 3 Lustignano		Kilometri Km.	Tempo imp. Allowed Time	
	CO TC 4 Suvereto				Media Average
4			26,61	0:40'	
Distanze / Distance Total Partial		DIREZIONE / DIRECTION		INFORMAZIONI INFORMATION	Dist. Repr. Km. to Go
5,16	0,79				21,44
6,78	1,62				19,82
6,99	0,21		!		19,61
7,43	0,44		!!	* 	19,17
8,38	0,95			* 	18,22

senza indicazioni proseguire sulla strada principale
without indication go straight ahead

SETTORE SECTOR	CO	3 Lustignano	Km.	26,61	Tempo imp. Allowed Time
	TC				
4	CO	4 Suvereto	Media Average	39,9	0:40'
	TC				
DISTANZE / DISTANCE Total Partial		DIREZIONE / DIRECTION		INFORMAZIONI INFORMATION	
Dist. Repr. Km. to Go					
12,94	4,56				13,66
13,79	0,85				12,81
17,98	4,19				8,62
22,39	4,41				4,21
25,80	3,41				0,80

QUICK → 0,15

senza indicazioni proseguire sulla strada principale
without indication go straight ahead

SETTORE SECTOR	CO TC 3 Lustignano		Km. 26,61	Tempo imp. Allowed Time	
	4	CO TC 4 Suvereto			
DISTANZE / DISTANCE Total Partial		DIREZIONE / DIRECTION		INFORMAZIONI INFORMATION	Dist. Regr. Km. to Go
25,95	0,15				0,65
26,08	0,13				0,52
26,32	0,24		* BARbarina		0,29
26,61	0,29				0,00
0,00					

senza indicazioni proseguire sulla strada principale
without indication go straight ahead

Ubicazione dei controlli / Control's position



43.079255
10.672274

CO / TC



43.08881
10.670947

PM / SS
START

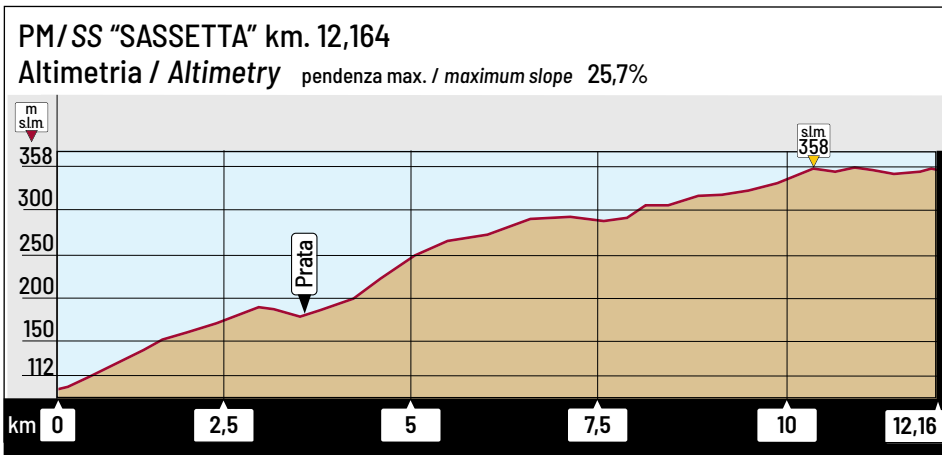
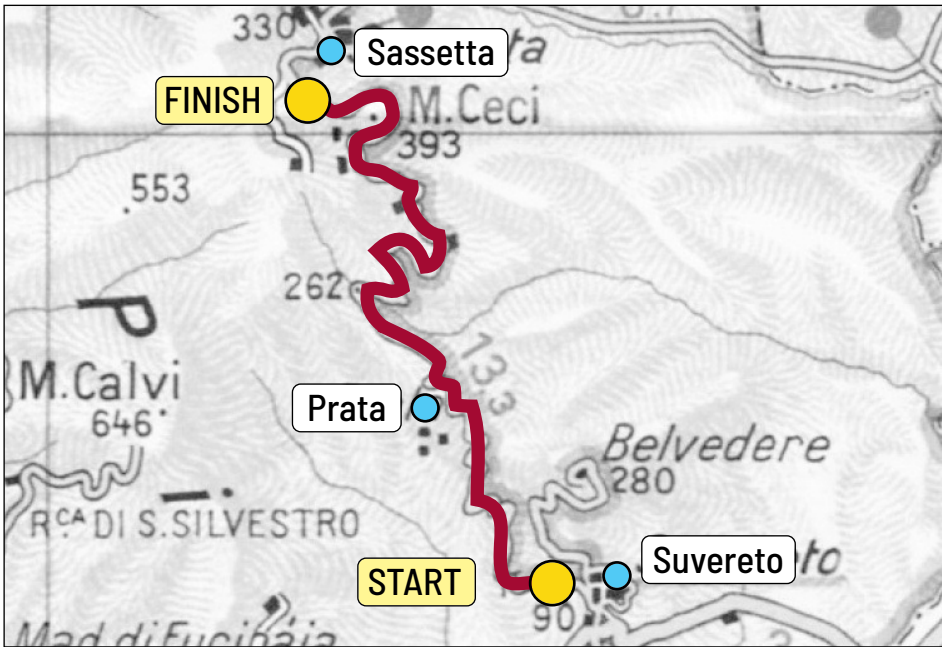


43.124506
10.640247

PM / SS
FINE / FINISH


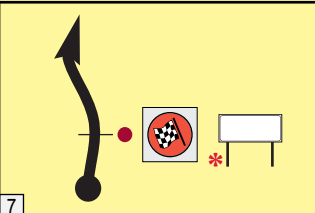
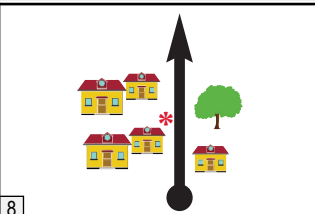
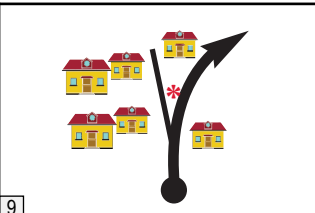


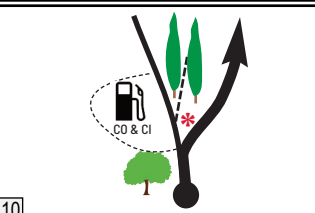







PM/SS "SASSETTA" km. 12,164



SETTORE SECTOR		CO TC	4 Suvereto		Km.	28,52	Tempo imp. Allowed Time
5		CO TC	5 Monteverdi		Media Average	39,7	0:43'
DISTANZE / DISTANCE Total Partial		DIREZIONE / DIRECTION			INFORMAZIONI INFORMATION		Dist. Regr. Km. to Go
0,00	0,00				PM / SS 4 43.08881 10.670947 		28,520
3,132	3,132						25,388
3,260	0,128						25,260
3,498	0,238						25,022
8,023	4,525						20,497

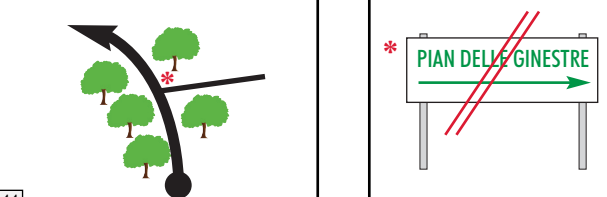
senza indicazioni proseguire sulla strada principale
without indication go straight ahead

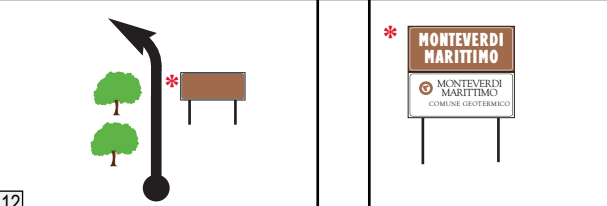
SETTORE SECTOR	CO TC 4 Suvereto		Km. 28,52	Tempo imp. Allowed Time	
	CO TC 5 Monteverdi				Media Average 39,7
Distanze / Distance Total Partial		DIREZIONE / DIRECTION		INFORMAZIONI INFORMATION	Dist. Repr. Km. to Go
11,440	3,417			* via di santa caterina	17,080
12,164	0,724			● PM / SS 4 43.124506 10.640247 * SASSETTA	16,356
12,81	0,64			* BAR ROMA	15,71
13,06	0,25			*  	15,46
13,35	0,29			*  CASTAGNETO C.  MONTEVERDI  SUVERETO  	15,17


senza indicazioni proseguire sulla strada principale
without indication go straight ahead

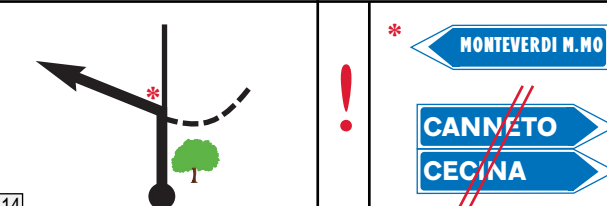
SETTORE SECTOR	CO TC	4 Suvereto	Km. 28,52	Tempo imp. Allowed Time	
	5	CO TC			5 Monteverdi

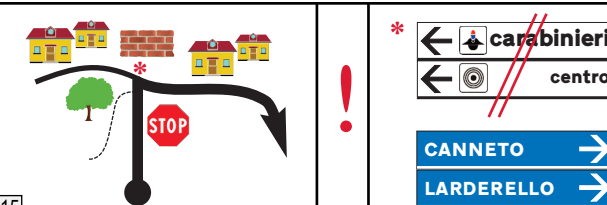
DISTANZE / DISTANCE Total Partial	DIREZIONE / DIRECTION	INFORMAZIONI INFORMATION	Dist. Regr. Km. to Go
--------------------------------------	-----------------------	-----------------------------	--------------------------

15,45	2,10		13,07
-------	------	---	-------

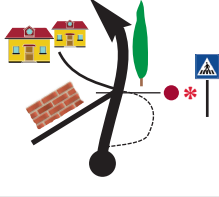

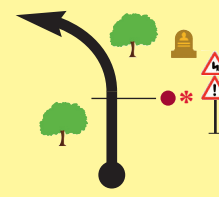


19,25	3,80		9,27
-------	------	---	------

21,05	1,80		7,47
-------	------	---	------

24,66	3,61		3,86
-------	------	---	------

28,40	3,74		0,12
-------	------	---	------

senza indicazioni proseguire sulla strada principale
without indication go straight ahead

SETTORE SECTOR		CO TC		Km.		Tempo imp. Allowed Time	
5		4 Suvereto		28,52		0:43'	
		5 Monteverdi		Media Average 39,7			
DISTANZE / DISTANCE Total Partial		DIREZIONE / DIRECTION		INFORMAZIONI INFORMATION		Dist. Regr. Km. to Go	
28,52	0,12			<p>CO / TC 5</p> <p>43.177888 10.715977</p> <p></p>		0,00	
	0,00			<p>PM / SS 5</p> <p>43.177576 10.716664</p> <p> </p>			

Ubicazione dei controlli / Control's position



43.177888
10.715977

CO / TC



43.177576
10.716664

PM / SS
START

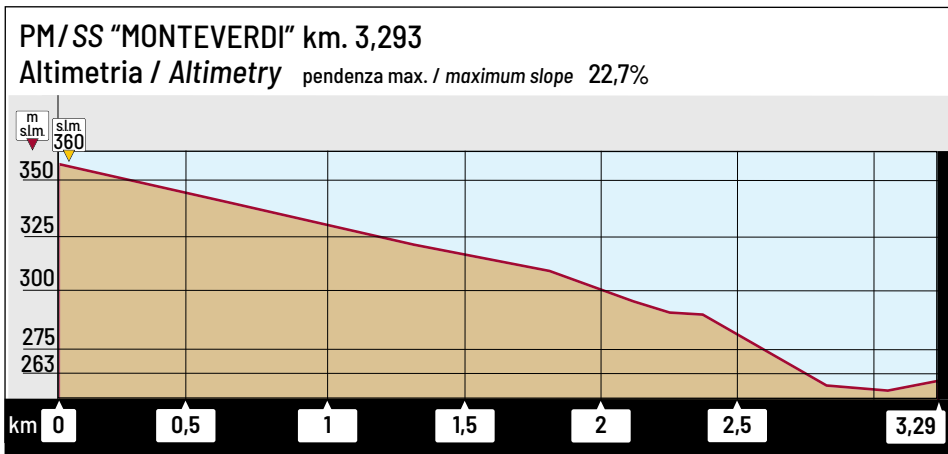


43.193914
10.733496

PM / SS
FINE / FINISH



PM/SS "MONTEVERDI" km. 3,293



SETTORE SECTOR 6	CO TC	5 Monteverdi	Km. 4,45	Tempo imp. Allowed Time 0:08'
	CO TC	5A Canneto Riordino/Regroup	Media Average 33,4	

DISTANZE / DISTANCE Total Partial	DIREZIONE / DIRECTION	INFORMAZIONI INFORMATION	Dist. Regr. Km. to Go
---	-----------------------	-----------------------------	--------------------------

0,00	0,00		<p>PM / SS 5</p> <p>43.177576 10.716664</p>	4,450
------	------	--	---	-------

3,293	3,293		<p>* CANNETO 1</p> <p>LARDERELLO 10</p> <p>SUVERETO 16</p> <p>MONTEBOTONDO 30</p>	1,157
-------	-------	--	---	-------

4,22	0,93		<p>* CANNETO</p> <p>LUSTIGNANO 6</p> <p>SERRAZZANO 10</p> <p>!</p>	0,23
------	------	--	---	------

4,45	0,23		<p>CO / TC 5A</p> <p>43.200883 10.737759</p> <p>RIORDINO IN REGROUP</p>	0,00
------	------	--	--	------

SETTORE SECTOR 7	Riordino Regroup	0:25'
-----------------------------------	-------------------------	--------------



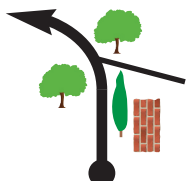
senza indicazioni proseguire sulla strada principale
without indication go straight ahead



SETTORE SECTOR	CO TC		DIREZIONE / DIRECTION	INFORMAZIONI INFORMATION	Tempo imp. Allowed Time
	Total	Partial			
8	5B Canneto Riordino/Regroup			CO / TC 5B 43.200883 10.737759 RIORDINO REGROUP OUT	4,45 0:08'
	6 Lustignano				
	0,00	0,00	1		7,33
	0,19	0,19	2		7,14
	2,60	2,41	3		4,73
	3,29	0,69	4		4,04
	4,80	1,51	5		2,53


senza indicazioni proseguire sulla strada principale
without indication go straight ahead


SETTORE SECTOR	CO TC 5_B Canneto Riordino/Regroup	Km. 4,45	Tempo imp. Allowed Time
	CO TC 6 Lustignano		
8			0:08'


DISTANZE / DISTANCE Total Partial	DIREZIONE / DIRECTION	INFORMAZIONI INFORMATION	Dist. Repr. Km. to Go
--------------------------------------	-----------------------	-----------------------------	--------------------------

6,31	1,51		↑ ↓	1,02
------	------	---	--------	------

6,53	0,22		↑ ↓	* LUSTIGNANO 	0,80
------	------	---	--------	---	------

6,62	0,09		↑ ↓	0,71
------	------	---	--------	------

6,73	0,11			0,60
------	------	---	--	------

6,77	0,04		* numero civico civic number 173	0,56
------	------	---	--	------

QUICK → 0,17

senza indicazioni proseguire sulla strada principale
without indication go straight ahead

SETTORE SECTOR 8	CO TC	5B Canneto Riordino/Regroup	Km. 4,45	Tempo imp. Allowed Time 0:08'
	CO TC	6 Lustignano	Media Average 33,4	

DISTANZE / DISTANCE Total Partial	DIREZIONE / DIRECTION	INFORMAZIONI INFORMATION	Dist. Repr. Km. to Go
--------------------------------------	-----------------------	-----------------------------	--------------------------

6,94	0,17		CT / PS 2 43.185737 10.802618	0,39
------	------	--	-------------------------------------	------

6,96	0,02			0,37
------	------	--	--	------

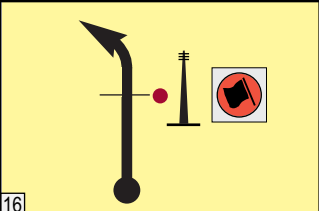

7,06	0,10			0,27
------	------	--	--	------

7,28	0,22			0,05
------	------	--	--	------

7,33	0,05		CO / TC 6 43.187598 10.798285 	0,00
------	------	--	---	------

senza indicazioni proseguire sulla strada principale
 without indication go straight ahead

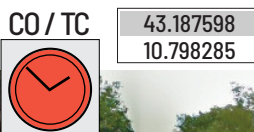
SETTORE SECTOR 8	CO TC	5B Canneto Riordino/Regroup	Km. 4,45	Tempo imp. Allowed Time 0:08'
	CO TC	6 Lustignano		
DISTANZE / DISTANCE Total Partial	DIREZIONE / DIRECTION		INFORMAZIONI INFORMATION	Dist. Reqr. Km. to Go

0,00	16		 PM / SS 6 43.187793 10.797414
------	----	---	--



PM / SS LUSTIGNANO

Ubicazione dei controlli
Control's position



PM / SS START

43.187793
10.797414



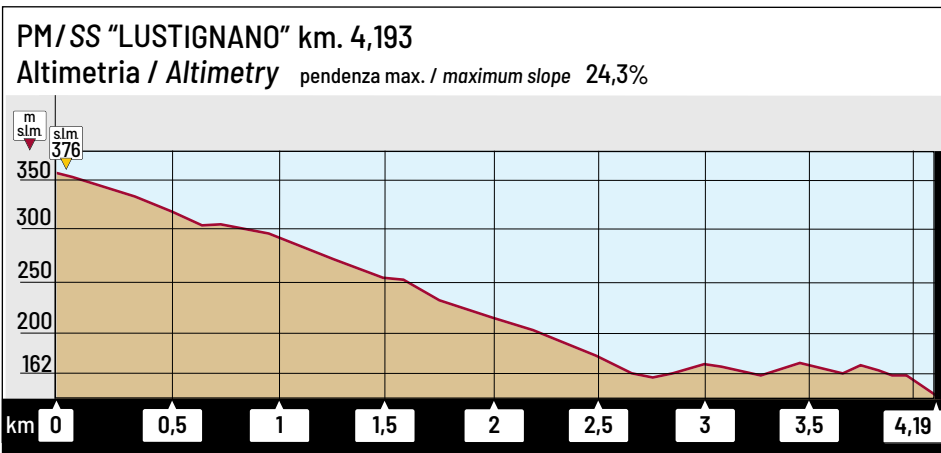
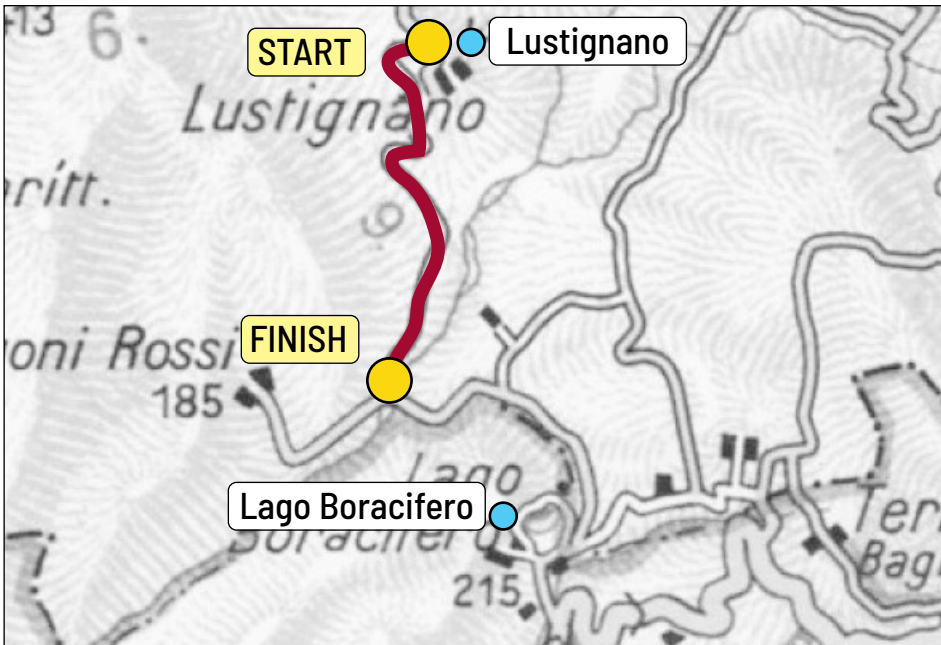
PM / SS FINE / FINISH

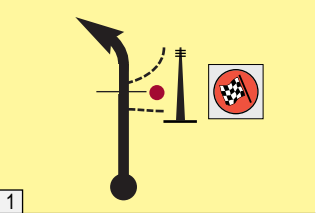



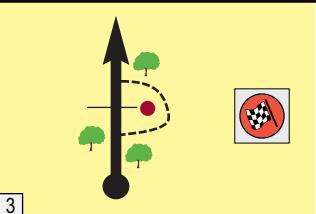

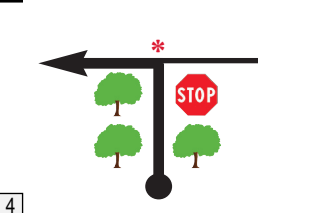


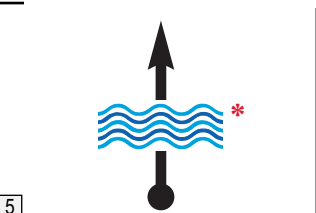

43.162774
10.796200




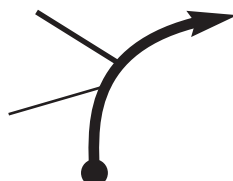
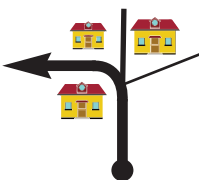
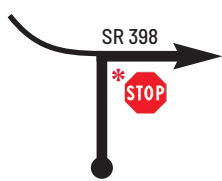

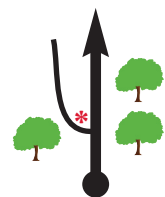

senza indicazioni proseguire sulla strada principale
without indication go straight ahead

PM/SS "LUSTIGNANO" km. 4,193

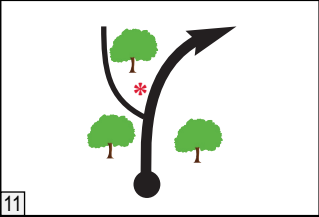

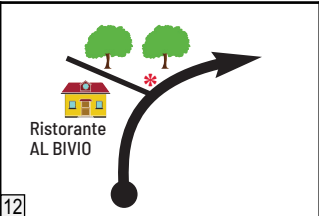

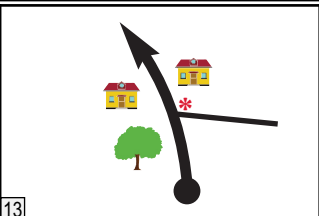

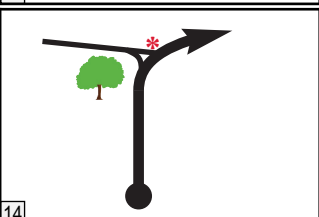





SETTORE SECTOR	CO TC 6 Lustignano		Km. 26,61	Tempo imp. Allowed Time	
	CO TC 7 Suvereto				Media Average 39,9
9				0:40'	
DISTANZE / DISTANCE Total Partial		DIREZIONE / DIRECTION		INFORMAZIONI INFORMATION	Dist. Regr. Km. to Go
0,00	0,00	1		 PM / SS 6 43.187793 10.797414	26,610
1,191	1,191	2			25,419
4,193	3,002	3		 PM / SS 6	22,417
4,26	0,07	4		 lago boracifero centrale geotermoelettrica 	22,34
4,37	0,11	5		 * ATTENZIONE piccolo guado ATTENTION little river	22,23

senza indicazioni proseguire sulla strada principale
without indication go straight ahead

SETTORE SECTOR	CO TC 6 Lustignano		Km. 26,61	Tempo imp. Allowed Time	
	9	CO TC 7 Suvereto			
DISTANZE / DISTANCE Total Partial		DIREZIONE / DIRECTION		INFORMAZIONI INFORMATION	Dist. Repr. Km. to Go
5,16	0,79				21,44
6,78	1,62				19,82
6,99	0,21		!		19,61
7,43	0,44		!!	* 	19,17
8,38	0,95			* 	18,22

senza indicazioni proseguire sulla strada principale
without indication go straight ahead

SETTORE SECTOR	CO TC 6 Lustignano		Km. 26,61	Tempo imp. Allowed Time
	CO TC 7 Suvereto			
DISTANZE / DISTANCE Total	DISTANCE Partial	DIREZIONE / DIRECTION	INFORMAZIONI INFORMATION	Dist. Repr. Km. to Go
12,94	4,56			13,66
13,79	0,85			12,81
17,98	4,19			8,62
22,39	4,41			4,21
25,80	3,41			0,80

QUICK → 0,15

senza indicazioni proseguire sulla strada principale
without indication go straight ahead

SETTORE / SECTOR		DIREZIONE / DIRECTION		INFORMAZIONI / INFORMATION		Dist. Repr. / Km. to Go
Total	Partial					
9	CO TC 6 Lustignano			Km. 26,61		Tempo imp. / Allowed Time 0:40'
	CO TC 7 Suvereto			Media Average 39,9		
25,95	0,15					0,65
26,08	0,13					0,52
26,32	0,24			* BARbarina		0,29
26,61	0,29			 		0,00
0,00				 		

senza indicazioni proseguire sulla strada principale
without indication go straight ahead

Ubicazione dei controlli / Control's position



43.079255
10.672274

CO / TC



43.08881
10.670947

PM / SS
START

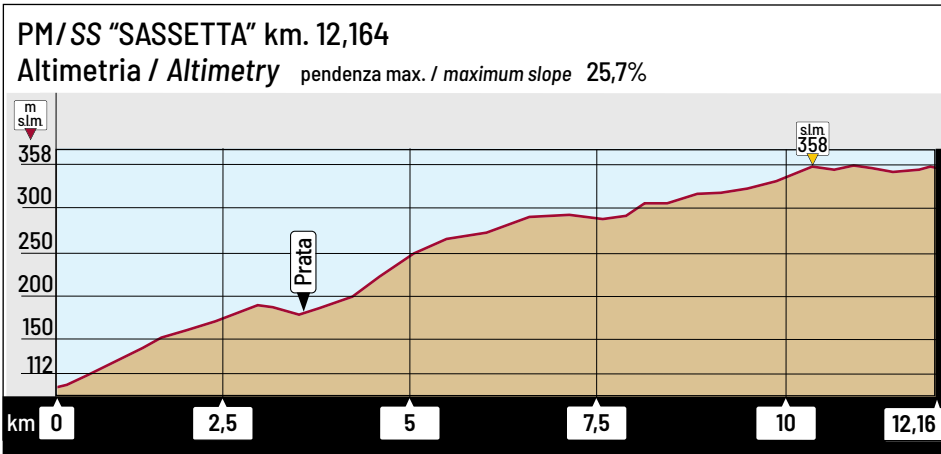
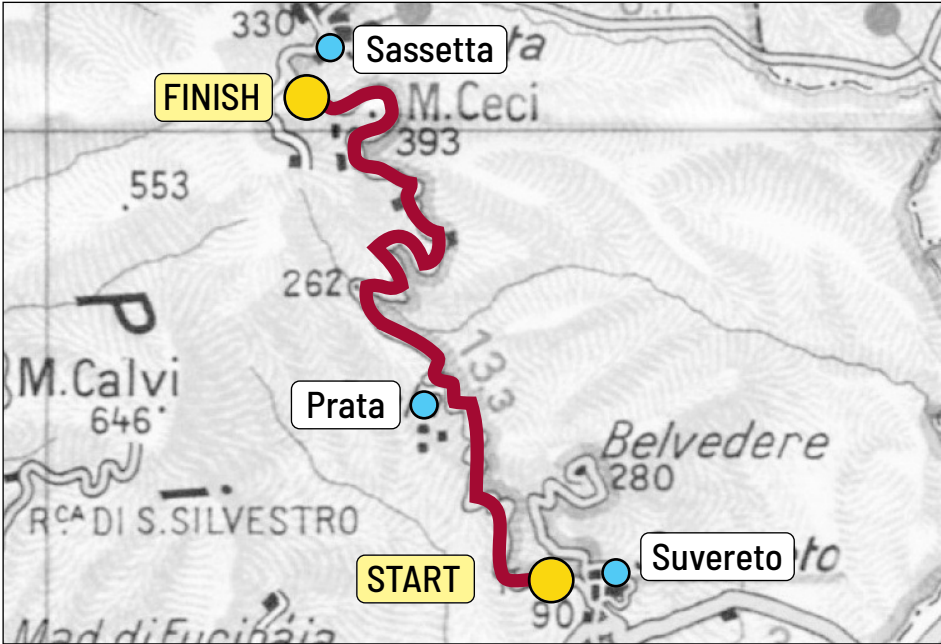


43.124506
10.640247

PM / SS
FINE / FINISH

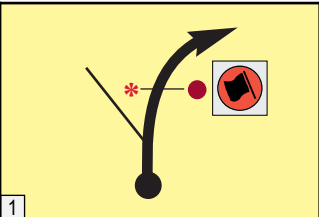





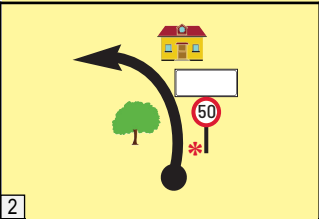


PM/SS "SASSETTA" km. 12,164









SETTORE SECTOR	CO TC 7 Suvereto	Km. 28,52	Tempo imp. <i>Allowed Time</i>
	10		
		Media <i>Average</i>	45,0
			0:38'

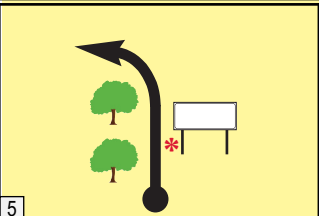

DISTANZE / DISTANCE <i>Total Partial</i>	DIREZIONE / DIRECTION	INFORMAZIONI <i>INFORMATION</i>	Dist. Regr. Km. to Go
--	------------------------------	---	--------------------------

0,00	0,00		 PM / SS 7 <div style="border: 1px solid gray; padding: 2px; width: fit-content;">43.08881 10.670947</div>  	28,520
------	------	---	---	--------


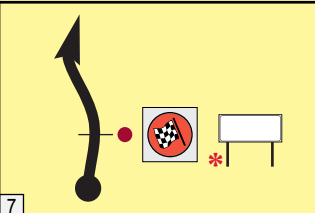


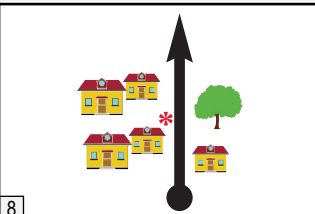
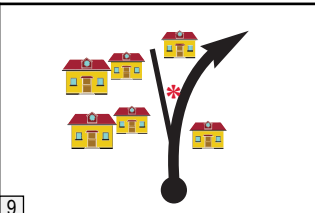

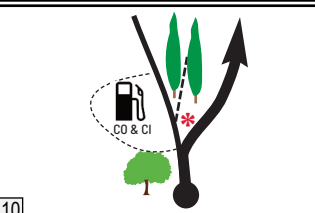

3,132	3,132		 <div style="border: 1px solid gray; padding: 2px; width: fit-content;">PRATA</div> 	25,388
-------	-------	---	--	--------

3,260	0,128		 	25,260
-------	-------	--	---	--------

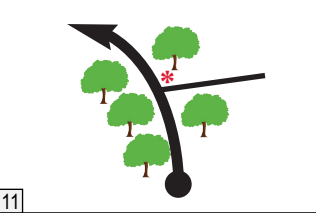

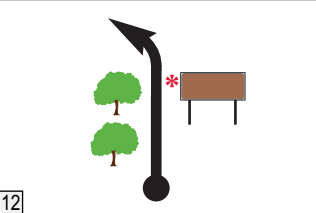

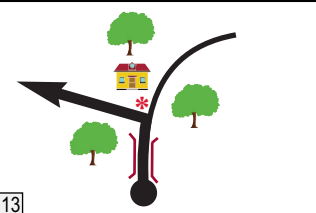

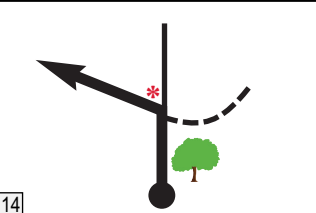

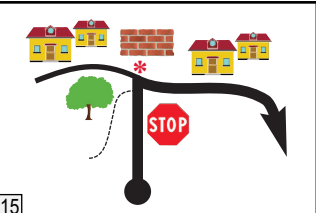

3,498	0,238		 	25,022
-------	-------	---	---	--------

8,023	4,525		 <div style="border: 1px solid gray; padding: 2px; width: fit-content;">SASSETTA</div>	20,497
-------	-------	---	--	--------

senza indicazioni proseguire sulla strada principale
without indication go straight ahead

SETTORE SECTOR	CO TC 7 Suvereto		Km. 28,52	Tempo imp. Allowed Time	
	10	CO TC 8 Monteverdi			
DISTANZE / DISTANCE Total Partial		DIREZIONE / DIRECTION		INFORMAZIONI INFORMATION	Dist. Repr. Km. to Go
11,440	3,417			* via di santa caterina	17,080
12,164	0,724			 PM / SS 13 43.124506 10.640247 *  SASSETTA	16,356
12,81	0,64			* BAR ROMA	15,71
13,06	0,25			* 	15,46
13,35	0,29			* 	15,17

senza indicazioni proseguire sulla strada principale
without indication go straight ahead

SETTORE SECTOR	CO TC 7 Suvereto		Km. 28,52	Tempo imp. Allowed Time
	CO TC 8 Monteverdi			
10			Media Average 45,0	0:38'
DISTANZE / DISTANCE Total	DISTANCE Partial	DIREZIONE / DIRECTION	INFORMAZIONI INFORMATION	Dist. Regr. Km. to Go
15,45	2,10			13,07
19,25	3,80			9,27
21,05	1,80			7,47
24,66	3,61			3,86
28,40	3,74			0,12

senza indicazioni proseguire sulla strada principale
without indication go straight ahead

DISTANZE / DISTANCE Total Partial		DIREZIONE / DIRECTION	INFORMAZIONI INFORMATION	Dist. Regr. Km. to Go
SETTORE SECTOR 10		CO TC 7 Suvereto		Km. 28,52
		CO TC 8 Monteverdi		Tempo imp. Allowed Time 0:38'
				Media Average 45,0
28,52	0,12		• CO / TC 8 43.177888 10.715977 *	0,00
	0,00		• PM / SS 8 * 43.177576 10.716664 *	

Ubicazione dei controlli / Control's position




43.177888
10.715977

CO / TC



43.177576
10.716664

PM / SS
START

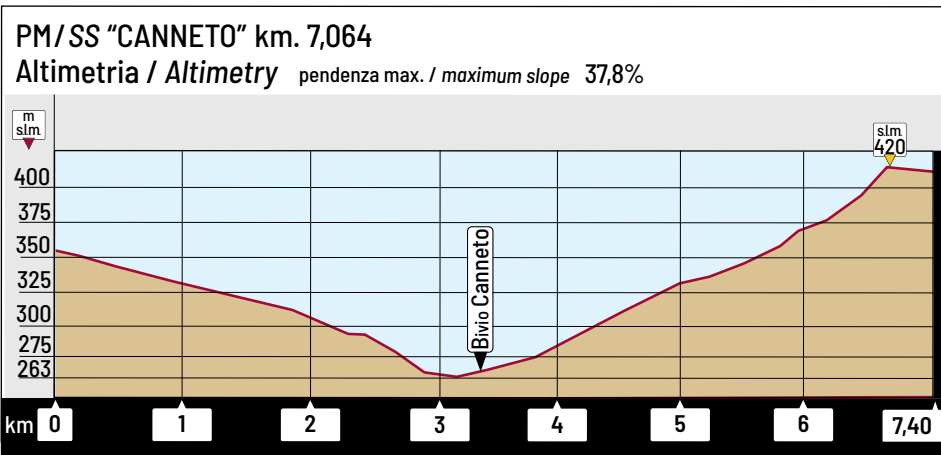
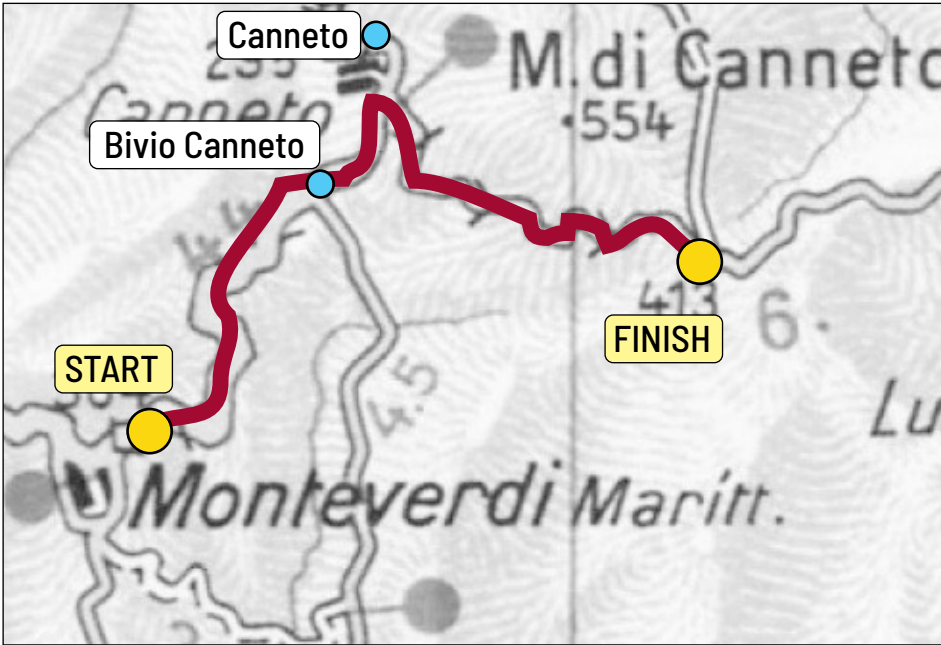


43.190215
10.765531

PM / SS
FINE / FINISH



PM/SS "CANNETO" km. 7,064



SETTORE SECTOR	CO TC 8 Monteverdi		Km. 12,82	Tempo imp. Allowed Time
	CO TC 9 Lustignano			
11			Media Average 36,6	0:21'
DISTANZE / DISTANCE Total Partial	DIREZIONE / DIRECTION		INFORMAZIONI INFORMATION	Dist. Repr. Km. to Go
0,00	0,00		<p>PM / SS 8</p> <p>43.177576 10.716664</p>	12,820
3,293	3,293		<p>CANNETO 1</p> <p>LARDERELLO 10</p> <p>SUVERETO 16</p> <p>MONTECATONE 30</p>	9,527
3,993	0,700		<p>CANNETO</p> <p>LUSTIGNANO 6</p> <p>SERRAZZANO 10</p>	8,827
7,064	3,071		<p>PM / SS 8</p> <p>43.190215 10.765531</p> <p>28</p>	5,756
7,86	0,80		<p>MONTEVERDI MARITTIMO</p>	4,95

senza indicazioni proseguire sulla strada principale
without indication go straight ahead

SETTORE SECTOR	CO TC 8 Monteverdi	Km. 12,82	Tempo imp. <i>Allowed Time</i>
	11		
		Media <i>Average</i>	36,6
			0:21'

DISTANZE / DISTANCE <i>Total Partial</i>	DIREZIONE / DIRECTION	INFORMAZIONI <i>INFORMATION</i>	Dist. Repr. <i>Km. to Go</i>
---	-----------------------	------------------------------------	---------------------------------

9,78	1,92	6		!	* LUSTIGNANO 2 SERRAZZANO 4 LARDERELLO 12 POMARANCE 25	3,03
------	------	---	--	---	--	------

11,56	1,78	7		↕		1,25
-------	------	---	--	---	--	------

11,85	0,29	8		↕	* LUSTIGNANO 50	0,96
-------	------	---	--	---	--------------------	------

11,96	0,11	9		↕		0,85
-------	------	---	--	---	--	------

12,09	0,13	10				0,72
-------	------	----	--	--	--	------

QUICK → 0,04

senza indicazioni proseguire sulla strada principale
without indication go straight ahead

SETTORE SECTOR 11	CO TC	8 Monteverdi	Km. 12,82	Tempo imp. Allowed Time 0:21'
	CO TC	9 Lustignano	Media Average 36,6	

DISTANZE / DISTANCE Total Partial	DIREZIONE / DIRECTION		INFORMAZIONI INFORMATION	Dist. Repr. Km. to Go
--------------------------------------	-----------------------	--	-----------------------------	--------------------------

12,13	0,04	11		* numero civico civic number 173	0,68
-------	------	----	--	--	------

12,34	0,21	12		CT / PS 3 43.185737 10.802618	0,47
-------	------	----	--	---	------

12,36	0,02	13		*	0,45
-------	------	----	--	---	------

12,48	0,12	14		*	0,33
-------	------	----	--	---	------

12,77	0,29	15			0,05
-------	------	----	--	--	------

0,05

senza indicazioni proseguire sulla strada principale
without indication go straight ahead

SETTORE SECTOR	CO TC 8 Monteverdi		Km. 12,82	Tempo imp. Allowed Time
	11	CO TC 9 Lustignano		
DISTANZE / DISTANCE Total Partial		DIREZIONE / DIRECTION		INFORMAZIONI INFORMATION
12,82	0,05		CO / TC 9 43.187598 10.798285 	0,00
	0,00		PM / SS 9 43.187793 10.797414	

senza indicazioni proseguire sulla strada principale
without indication go straight ahead

senza indicazioni proseguire sulla strada principale
without indication go straight ahead

Ubicazione dei controlli / Control's position



43.187598
10.798285

CO / TC



43.187793
10.797414

PM / SS
START

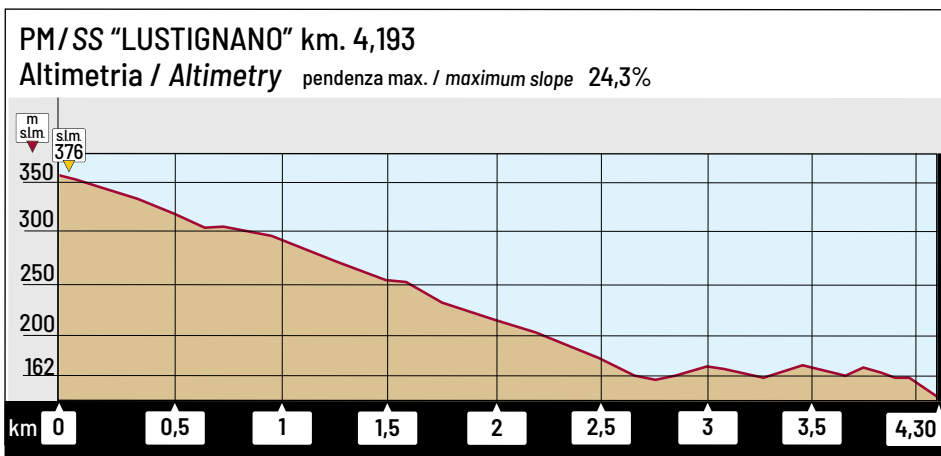
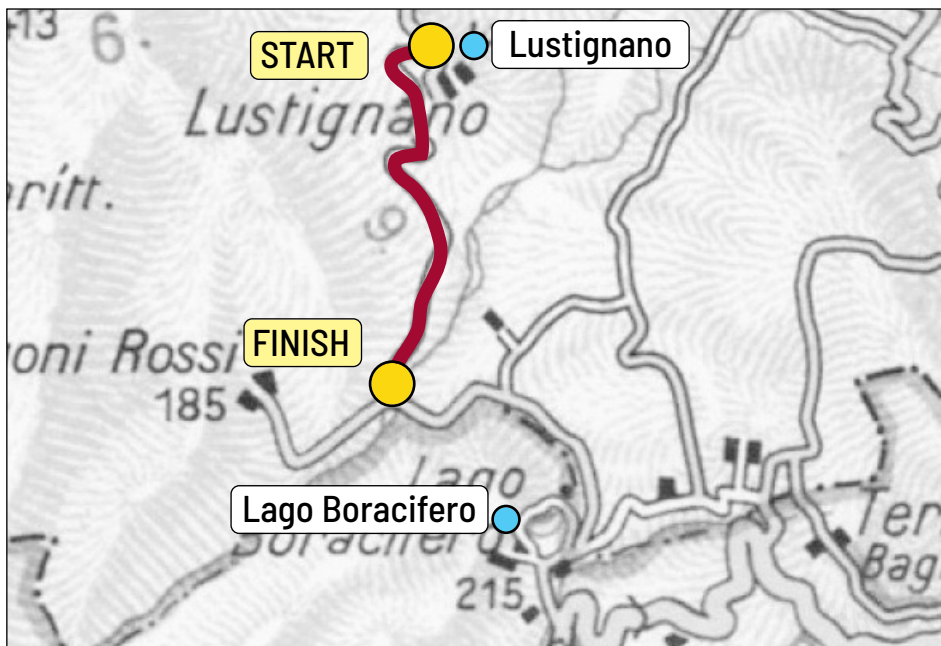


43.162774
10.796200

PM / SS
FINE / FINISH



PM/SS "LUSTIGNANO" km. 4,193




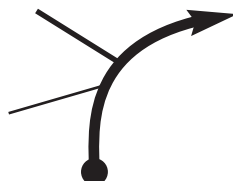
SETTORE SECTOR		CO TC 9 Lustignano		Km. 60,76	Tempo imp. Allowed Time
12		CO TC 9A CHARGE PARK		Media Average 38,4	1:35'
DISTANZE / DISTANCE Total Partial		DIREZIONE / DIRECTION		INFORMAZIONI INFORMATION	Dist. Regr. Km. to Go
0,000	0,000	1		PM / SS 9 43.187793 10.797414	60,760
1,191	1,191	2		← LE VIGNACCE	59,569
4,193	3,002	3		PM / SS 9	56,567
4,26	0,07	4			56,49
4,37	0,11	5		* ATTENZIONE piccolo guado ATTENTION little river	56,38

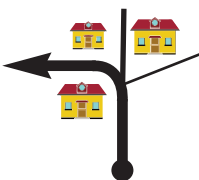
senza indicazioni proseguire sulla strada principale
without indication go straight ahead

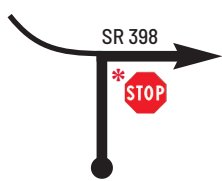
SETTORE SECTOR 12	CO TC 9	Lustignano	Km. 60,76	Tempo imp. Allowed Time 1:35'
	CO TC 9A	CHARGE PARK	Media Average 38,4	

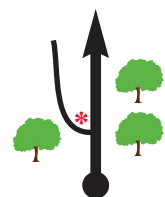
DISTANZE / DISTANCE Total Partial	DIREZIONE / DIRECTION	INFORMAZIONI INFORMATION	Dist. Repr. Km. to Go
--------------------------------------	-----------------------	-----------------------------	--------------------------

5,16	0,79		6	55,59
------	------	---	---	-------

6,78	1,62		7	53,97
------	------	---	---	-------

6,99	0,21		8	53,76
------	------	---	---	-------

7,43	0,44		9	53,32
------	------	---	---	-------

8,38	0,95		10	52,37
------	------	---	----	-------

senza indicazioni proseguire sulla strada principale
without indication go straight ahead

SETTORE SECTOR	CO TC 9	Lustignano	Km. 60,76	Tempo imp. <i>Allowed Time</i>
	12	CO TC 9A		
				1:35'

DISTANZE / DISTANCE <i>Total Partial</i>	DIREZIONE / DIRECTION	INFORMAZIONI <i>INFORMATION</i>	Dist. Repr. <i>Km. to Go</i>
--	------------------------------	---	--

12,94	4,56	11			47,81
13,79	0,85	12			46,96
17,98	4,19	13			42,77
20,38	2,40	14			40,37
27,79	7,41	15			32,96

SETTORE SECTOR 12	CO TC 9	Lustignano	Km. 60,76	Tempo imp. Allowed Time 1:35'
	CO TC 9A	CHARGE PARK	Media Average 38,4	

DISTANZE / DISTANCE Total Partial	DIREZIONE / DIRECTION	INFORMAZIONI INFORMATION	Dist. Repr. Km. to Go
--------------------------------------	-----------------------	-----------------------------	--------------------------

29,19	1,40 <small>16</small>		!! * via bocca di valle 	31,56
-------	---------------------------	--	-----------------------------	-------

31,50	2,31 <small>17</small>		*	29,25
-------	---------------------------	--	---	-------

33,48	1,98 <small>18</small>		!	27,27
-------	---------------------------	--	---	-------

34,29	0,81 <small>19</small>		!	26,46
-------	---------------------------	--	---	-------

35,29	1,00 <small>20</small>		*	25,46
-------	---------------------------	--	---	-------

senza indicazioni proseguire sulla strada principale
without indication go straight ahead

SETTORE SECTOR 12	CO TC 9 Lustignano	Km. 60,76	Tempo imp. Allowed Time 1:35'
	CO TC 9A CHARGE PARK	Media Average 38,4	

DISTANZE / DISTANCE Total Partial	DIREZIONE / DIRECTION	INFORMAZIONI INFORMATION	Dist. Regr. Km. to Go
--------------------------------------	-----------------------	-----------------------------	--------------------------

0	1,20 ²¹		!!		0
---	--------------------	--	----	--	---

	0,55 ²²				
--	--------------------	--	--	--	--

	1,79 ²³				
--	--------------------	--	--	--	--

	1,51 ²⁴		!!		
--	--------------------	--	----	--	--

	4,97 ²⁵		!		
--	--------------------	--	---	--	--




QUICK → 0,08

senza indicazioni proseguire sulla strada principale
without indication go straight ahead

DISTANZE / DISTANCE Total Partial	DIREZIONE / DIRECTION	INFORMAZIONI INFORMATION	Dist. Regr. Km. to Go
SETTORE SECTOR 12 CO TC 9 Lustignano CO TC 9A CHARGE PARK	Km. 60,76 Media Average 38,4	Tempo imp. Allowed Time 1:35'	
0,08 <small>26</small>		* LIVORNO GROSSETO	
2,50 <small>27</small>		* CO / TC 9A CHARGE PARK Benzina - Gasolio e GPL	
0,89 <small>28</small>		* SAN VINCENZO Sud	
0,26 <small>29</small>		* SAN VINCENZO CAMPANIA MAGNITIMA SP	
0,19 <small>30</small>		* metano per auto 	

QUICK → 0,16

senza indicazioni proseguire sulla strada principale
without indication go straight ahead

SETTORE SECTOR	CO TC 9 Lustignano		Km. 60,76	Tempo imp. Allowed Time 1:35'	
	12	CO TC 9A CHARGE PARK			Media Average 38,4
DISTANZE / DISTANCE Total Partial		DIREZIONE / DIRECTION		INFORMAZIONI INFORMATION	Dist. Regr. Km. to Go
	0,16			<div style="border: 1px solid black; padding: 2px; margin-bottom: 5px;">CENTRO DI RACCOLTA AREA ECOLOGICA →</div> <div style="border: 1px solid black; padding: 2px;">metano per auto G →</div>	
	0,13			<div style="border: 1px solid green; border-radius: 50%; width: 40px; height: 40px; display: flex; align-items: center; justify-content: center; margin: 0 auto;">  </div> <p>CHARGE PARK</p> <p>METANO e GPL</p>	



Classifiche e Premiazioni alla LOCANDA MENABUOI



Locanda Menabuoi via Aurelia Sud, 46 - 57022 Donoratico (LI)
Tel./Phone +39 0565 77.55.25 - e.mail: info@locandamenabuoi.it
Coordinate GPS / GPS coordinates 43.162567 - 10.563046



trofeo
green
rally

CAMPIONATO
ITALIANO
ENERGIE
ALTERNATIVE



scuderiafalesia@gmail.com