

IV COPPA LIBURNA

CAMPIONATO ITALIANO
RALLY DI REGOLARITÀ AUTO STORICHE

ID 24641

ROAD BOOK



Automobile Club Livorno



Comune di
CASTAGNETO
CARDUCCI

TAPPA I

4° Trofeo MARCO MARCHETTI

CASTAGNETO C.cci
2025
13
14
15
marzo
T U S C A N Y



Numeri Utili *Telephone Numbers*

Numero Unico Emergenza *Emergency Number*

Emergenza

112

Polizia di Stato - Carabinieri - Vigili del Fuoco - Soccorso Sanitario
Police - Fire Rescue - Ambulance

Direzione Gara / Head Quarter 333 58.80.484

NUMERI LOCALI:

Presidio Ospedaliero Livorno.....	0585 22.31.11
Presidio Ospedaliero Cecina.....	0586 61.41.11
Presidio Ospedaliero Piombino.....	0565 67.918
Azienda Ospedaliera Universitaria Pisana.....	050 99.21.11
Polizia Municipale Castagneto Carducci.....	0565 77.71.25
Farmacia Dr. Granatiero Castagneto C.cci.....	0565 76.36.39
Farmacia Satriano Castagneto C.cci.....	0565 74.45.72



sommario / *summary*

- 2 Numeri telefonici utili / *Telephone numbers*
- 2 Sommario / *Summary*
- 3 Mappa sede Partenza e Arrivo
Start and Arrival location
- 4 Esempio disposizione cartelli / *Example of Sign layout*
- 5 Significato bandiere / *Racing Flags*
- 6 Simbologia / *Symbols*
- 7 Mappa Calibrazione (Etalonnage) / *Etalonnage map*
- 8 Road Book Direzione Gara-start Calibrazione (Etalonnage)
Rally HQ-ETALONNAGE Start Road Book
- 10 Road Book ETALONNAGE / *ETALONNAGE Road Book*
- 11 Road Book Ex Campo Sportivo-Partenza
Ex Campo Sportivo-Rally Start Road Book
- 12 TDT Tappa 1 / *TDT Leg 1*
- 13 Mappa Tappa 1 / *Leg 1 map*
- 14 TDT Tappa 2 / *TDT Leg 2*
- 15 Mappa Tappa 2 / *Leg 2 map*
- 17 SETTORE 1 *SECTOR 1*
- 25 SETTORE 2 *SECTOR 2*
- 31 SETTORE 3 *SECTOR 3*
- 41 SETTORE 4 *SECTOR 4*
- 44 SETTORE 5 *SECTOR 5*
- 45 SETTORE 6 *SECTOR 6*
- 51 SETTORE 7 *SECTOR 7*
- 55 SETTORE 8 *SECTOR 8*
- 61 SETTORE 9 *SECTOR 9*

percorsi alternativi tappa 1 *alternative road leg 1*

- 69 PM/SS n. 1-5 "Vaiolo-Traversa"
- 74 PM/SS n. 2 "Montevaso"
- 78 PM/SS n. 3 "Valle del Chioma"
- 81 PM/SS n. 4 "Castellaccio"
- 86 PM/SS n. 6 "Castellina"

scheda di emergenza *emergency form*

- 89 Scheda di emergenza / *Emergency form*

Direzione Gara, Sede Verifiche *Rally HQ - Scrutineerings*



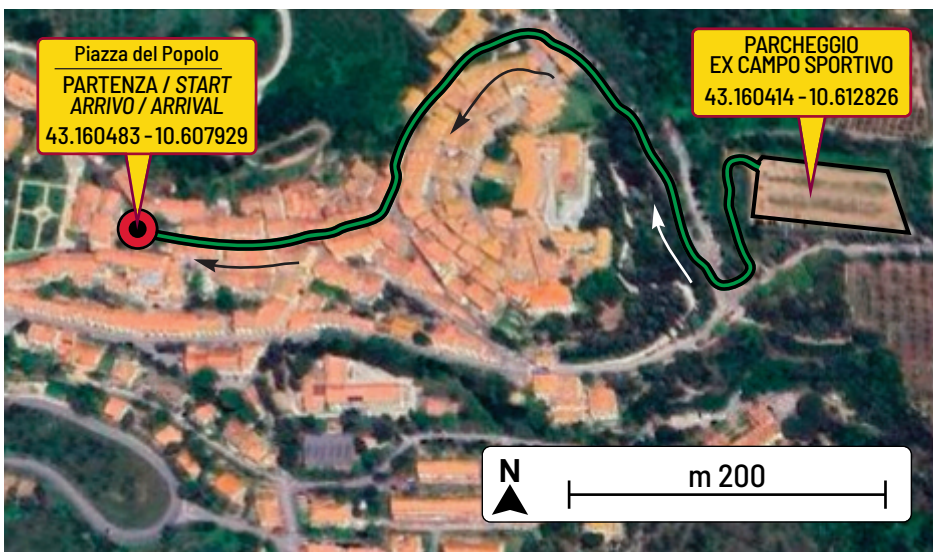
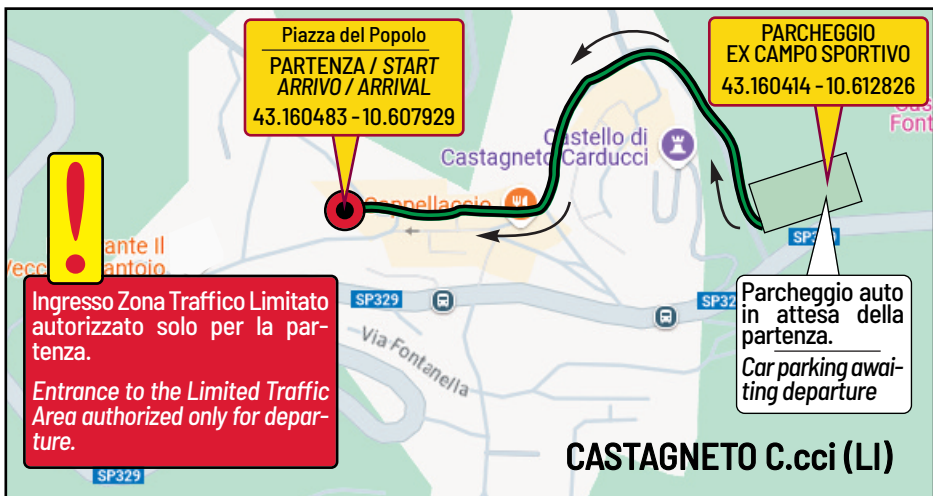
Locanda Menabuoi via Aurelia Sud, 46 - 57022 Donoratico (LI)
Tel./Phone +39 0565 77.55.25 - e.mail: info@locandamenabuoi.it
Coordinate GPS / *GPS coordinates* 43.162567 - 10.563046



MAPPA / MAP

Sede Partenza e Arrivo
Start and Arrival location

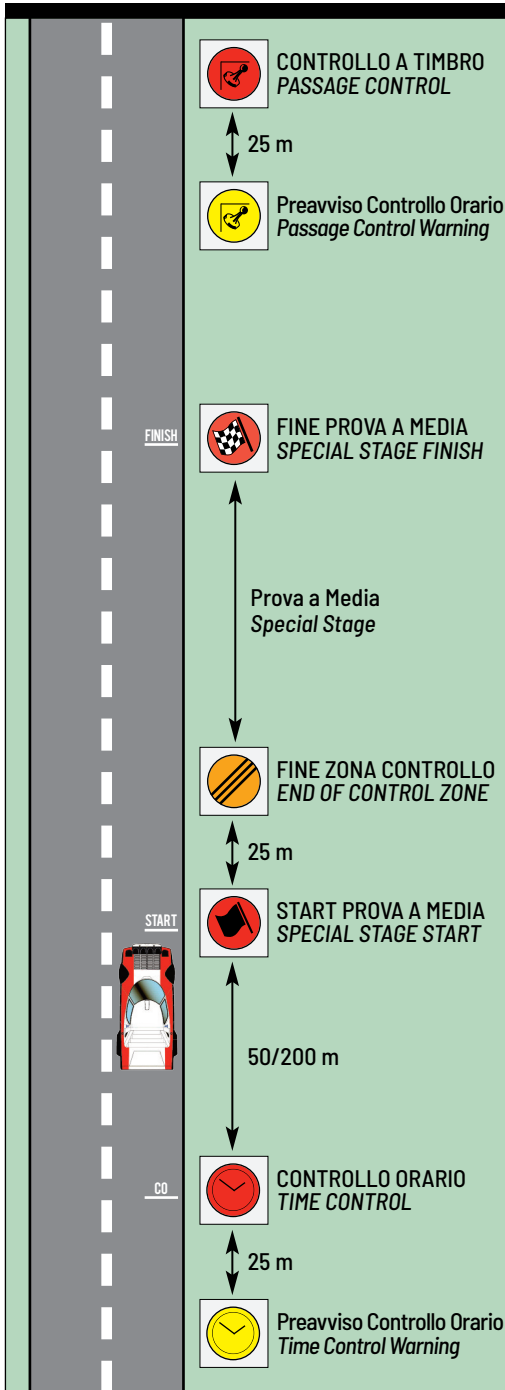
43.160483
10.607929



Percorso dal parcheggio alla Partenza
Route from the car park to the start

ESEMPIO DISPOSIZIONE CARTELLI

EXAMPLE OF SIGN LAYOUT



Preavviso Controllo Orario
Time Control Warning




Controllo Orario
Time Control



Start Prova a Media
Special Stage Start



Fine Zona Controllo
End of Control Zone



Fine Prova a Media
Special Stage Finish

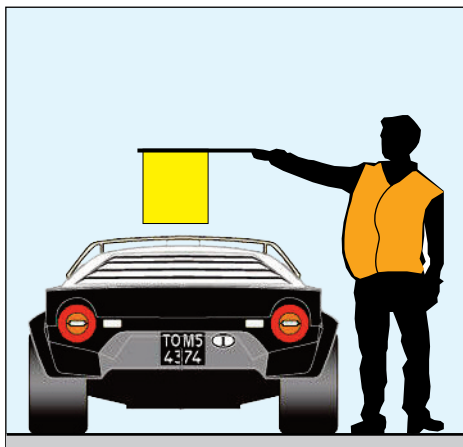


Preavviso Controllo a Timbro
Passage Control Warning



Controllo a Timbro
Passage Control

SIGNIFICATO BANDIERE / *RACING FLAGS*



BANDIERA GIALLA "FERMA"

Se esposta agli equipaggi in posizione ferma indica una situazione di pericolo non grave sul percorso e obbliga i concorrenti a ridurre la velocità.

YELLOW FLAG

Single Waved: There is an incident on circuit. Slow down, gain full control of your vehicle. No overtaking.

Double Waved: Danger on imminent on track. Be prepared to change from your projected racing line or use evasive manoeuvres. No overtaking.




BANDIERA GIALLA "SVENTOLATA"

Se esposta agli equipaggi in movimento "sventolata" indica una situazione di pericolo più grave sul percorso, quale può essere una vettura incidentata che intralcia il percorso.

YELLOW FLAG

Danger on imminent on track. Be prepared to change from your projected racing line or use evasive manoeuvres. No overtaking.



BANDIERA ROSSA

Indica che la prova è annullata. Gli equipaggi concluderanno la prova non cronometrati.

RED FLAG

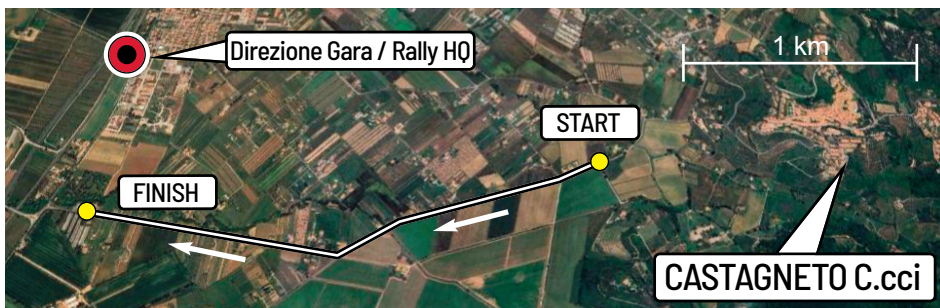
Red Racing Flag Session has been stopped due to a serious incident on track or poor weather. Immediately proceed safely and slowly to the pits, or start line, as directed by the marshals.

ROAD BOOK

SIMBOLOGIA / SYMBOLS

	Preavviso Controllo Orario <i>Time Control Warning</i>		Controllo Orario <i>Time Control</i>
	Start Prova a Media <i>Start Special Stage</i>		Fine Zona Controllo <i>End of Control Zone</i>
	Preavviso Controllo a Timbro <i>Passage Control Warning</i>		Controllo a Timbro <i>Passage Control</i>
	direzione da seguire <i>direction to go</i>		incrocio concorrenti <i>crossing crew</i>
	zona industriale capannone <i>industrial building</i>		lampione palo della luce <i>street lamp light pole</i>
	direzione da non seguire <i>direction not to go</i>		monumento fontana <i>monument fountain</i>
	direzione da seguire <i>direction to go</i>		chiesa <i>church</i>
	ponte <i>bridge</i>		cimitero <i>cemetery</i>
	direzione da non seguire <i>direction not to go</i>		alberi vegetazione <i>tree bushes</i>
	piazzola <i>lay-by</i>		mare, lago fiume <i>sea, lake river</i>
	cartello di località <i>village signal</i>		coordinate GPS <i>GPS coordinates</i>
	strada sterrata <i>gravel</i>		numero civico <i>civic number</i>
	segnali stradali <i>road signals</i>		porta del borgo <i>gate to the village</i>
	punto di misura <i>measure taken here</i>		prova a media <i>average speed special stage</i>
	semaforo <i>traffic lights</i>		numero civico <i>civic number</i>
	numero civico <i>civic number</i>		muro / wall <i>cancello / gate</i>
	muro / wall <i>cancello / gate</i>		prova a media <i>average speed special stage</i>
	punti di riferimento <i>reference points</i>		attenzione <i>take care</i>
	attenzione <i>take care</i>		cabina elettrica <i>electrical cabin</i>
	cabina elettrica <i>electrical cabin</i>		ferrovia <i>railway</i>
	ferrovia <i>railway</i>		ubicazione controllo <i>check point</i>
	ubicazione controllo <i>check point</i>		casa / house
	casa / house		palo elettrico <i>electrical pylon</i>
	palo elettrico <i>electrical pylon</i>		veloce / quick <i>girare pagina velocemente prossimo simbolo a meno di mt. 200</i> <i>turn quickly the pag. over next symbol less then 200 m.</i>

CALIBRAZIONE / ETALONNAGE



START ETALONNAGE:
43.159967 - 10.598814



FINISH ETALONNAGE
43.154462 - 10.563082

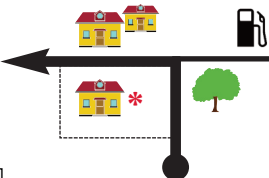
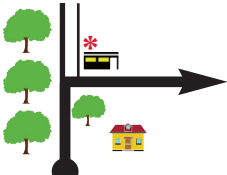

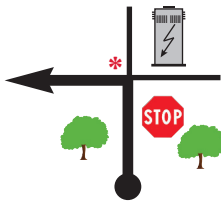
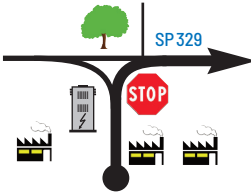


cartello
fermata bus
sign
bus stop
n. DG981

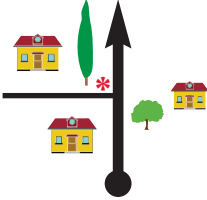


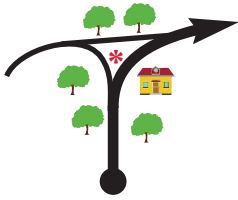





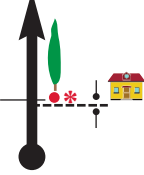


Questo Road Book è stato rilevato e realizzato nel mese di gennaio 2025 utilizzando un tripmaster modello Blunik Plus 2 installato su vettura a trazione anteriore e sonde su ruote posteriori, tarato sulla SP 16 Accattapane in direzione SP 39 Vecchia Aurelia, dal segnale: IV - 3

This Road Book was detected and created in January 2025 using a Blunik Plus 2 trip master model installed on a front-wheel drive car with sensors on rear wheels, calibrated on the SP 16 Accattapane towards SS 39 Vecchia Aurelia, from the sign: IV - 3

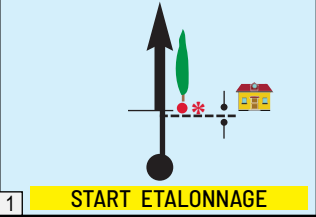


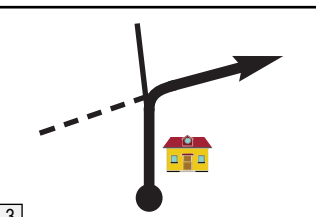
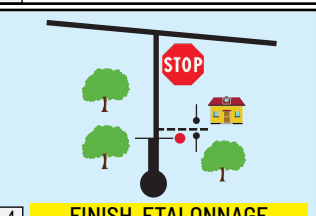
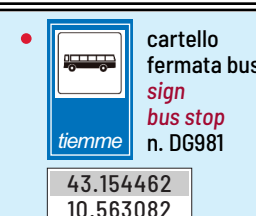
Direzione Gara / Rally HQ	LOCANDA MENABUOI via Aurelia Sud, 46 57022 Donoratico (LI)	Km. 4,49
Start Calibrazione / Etalonnage Start		

DISTANZE / DISTANCE Total Partial		DIREZIONE / DIRECTION	INFORMAZIONI INFORMATION	Dist. Regr. Km. to Go
0,00	0,00		!! * LOCANDA MENABUOI 43.162567 10.563046	4,49
0,29	0,29		!! * Consorzio Agrario	4,20
1,03	0,74		! * SC 1 DELLE PIEVI 50	3,46
1,39	0,36		!!! * SC 5 DEI CERALTI 50	3,10
2,24	0,85		!!	2,25

senza indicazioni proseguire sulla strada principale
without indication go straight ahead

DIREZIONE Gara / Rally HQ		LOCANDA MENABUOI via Aurelia Sud, 46 57022 Donoratico (LI)		Km. 4,49	
Start Calibrazione / Etalonnage Start					
DISTANZE / DISTANCE Total Partial		DIREZIONE / DIRECTION		INFORMAZIONI INFORMATION	
Dist. Repr. Km. to Go					
3,73	1,49				0,76
4,03	0,30				0,46
4,10	0,07			⊗ SP 16 ACCATTAPANE  	0,39
4,49	0,39	 START ETALONNAGE		 43.159967 10.598814 	0,00

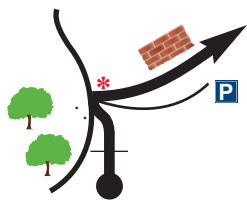
CALIBRAZIONE		Km. 3,173
ETALONNAGE		

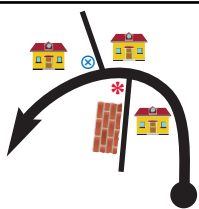
DISTANZE / DISTANCE Total Partial		DIREZIONE / DIRECTION	INFORMAZIONI INFORMATION	Dist. Repr. Km. to Go
0,000	0,000	 START ETALONNAGE	<ul style="list-style-type: none"> IV 43.159967 3 10.598814 * MICHELETTI 	3,173
	0,09	 2	* 	
	1,72	 3		
3,173	3,173	 FINISH ETALONNAGE	<ul style="list-style-type: none"> *  cartello fermata bus sign bus stop n. DG981 43.154462 10.563082 	0,000


senza indicazioni proseguire sulla strada principale
without indication go straight ahead


<h1>Ex Campo Sportivo Castagneto C.cci</h1>	Km. 0,62
<h2>Palco Partenza / Rally Start</h2>	



Distanze / Distance Total Partial	DIREZIONE / DIRECTION	INFORMAZIONI INFORMATION	Dist. Repr. Km. to Go
--------------------------------------	-----------------------	-----------------------------	--------------------------

0,00	0,00	1		* Viale Giovanni Pascoli	0,62
------	------	---	---	--------------------------	------

0,26	0,26	2		!! * CASA CARDUCCI ⊗ Chiesa della Madonna del Carmine Ingresso Zona Traffico Limitato autorizzato solo per la partenza. Entrance to the Limited Traffic Area authorized only for departure.	0,36
------	------	---	---	--	------

0,44	0,18	3		!! * Municipio / City Hall ⊗ Farmacia / Pharmacy	0,18
------	------	---	--	--	------

0,49	0,05	4		!! * zona traffico limitato / limited traffic / verkehrsberuhigte zone	0,13
------	------	---	---	---	------

0,62	0,13	5		*  Piazza del Popolo Palco Partenza Piazza del Popolo Rally Start	0,00
------	------	---	---	--	------

senza indicazioni proseguire sulla strada principale
without indication go straight ahead

SETTORE SECTOR	CO/TC PM/SS	Posizione e numero controlli PM Location and number of checks on SS	km PM km SS	trasferimento Liasion km	km totali Total km	tempo imposto Target Time	media AVS	h. teorico la vettura theoretical timetable
1	CO 0	CASTAGNETO C.cci (Start)						12:01
	CO 1	Chioma		47,74	47,74	0:59	48,5	13:00
2	PM 1	VAIOLO-TRAVERSA 1 controlli/checks:	17,75			0:03		13:03
	CO 2	Bivio Pastina		16,48	34,23	0:46	44,6	13:49
3	PM 2	MONTEVASO controlli/checks:	24,89			0:03		13:52
	CO 3	Via della Valle Benedetta		33,72	58,61	1:25	41,3	15:17
4	PM 3	VALLE DEL CHIOMA controlli/checks:	4,48			0:03		15:20
	CO3A	R IN		8,50	12,98	0:37	21,0	15:57
5						REGROUP - Livorno ACI Parco Levante	0:30	
6	CO3B	R OUT						16:27
	CO 4	Loc. Castellaccio		10,02	10,02	0:22	27,3	16:49
7	PM 4	CASTELLACCIO controlli/checks:	3,83			0:03		16:52
	CO 5	Chioma		3,07	6,90	0:15	27,6	17:07
8	PM 5	VAIOLO-TRAVERSA 2 controlli/checks:	17,75			0:03		17:10
	CO 6	Bivio Pastina		16,48	34,23	0:46	44,6	17:56
9	PM 6	CASTELLINA controlli/checks:	10,58			0:03		17:59
	CO6A	CASTAGNETO C.cci Arrivo Tappa 1		42,91	53,49	1:16	42,3	19:15

Sezione 1 / Section 1

Sezione 2 / Section 2

Km totali / Total Km	258,20
Km trasferimento / Liasion Km	178,92
n. CO / TC n.	9
Prove a Media km / Special Stage Km	79,27
n. Prove a Media / Special Stage n.	6
Controlli a Timbro / Passage Control	0
% km PM sulla distanza totale	30,73
% Km SS over the total distance	30,73

LEGENDA LEGEND

CO/TC: Time Control / Controllo Orario
 PM/SS: Special Stage / Prova a Media
 CT/PC: Passage Control / Controllo a Timbro
 AVS: Average Speed / Media Oraria
 RS: Settore - Section: Sezione
 N° of Checks / N° di Controlli Segreti

IV COPPA LIBURNA

CASTAGNETO C.cci
2025
 TUSCANY

TAPPA UNO

CAMPIONATO ITALIANO
 RALLY DI REGOLARITÀ AUTO STORICHE



Automobile Club Livorno

TAPPA UNO

- 12:01 Partenza: Castagneto C.cci
- 13:03 PM 1 Vaiolo-Traversa
- 13:52 PM 2 Montevaso
- 15:20 PM 3 Valle del Chioma
- 15:57 Riordinamento: Livorno
- 16:52 PM 4 Castellaccio
- 17:10 PM 5 Vaiolo-Traversa
- 17:59 PM 6 Castellina
- 19:15 Arrivo Tappa 1: Castagneto C.cci

— trasferimento liaison
 — prova a media special stage

CASTAGNETO C.cci
PARTENZA e ARRIVO
TAPPA 1

SETORE / SEZIONE	CO/TC PM/SS	Posizione e numero controlli PM Location and number of checks on SS	km PM km SS	trasferimento Liasion km	km totali Total km	tempo imposto Target Time	media AVS	n. teorico la vettura theoretical timetable
10	C06B	CASTAGNETO C.cci (Start)						8:31
	C0 7	SP 329 bivio SC 16		1,59	1,59	0:05	19,1	8:36
11	PM 7	CASTAGNETO controlli/ checks:	4,27			0:03		8:39
	C0 8	Monteverdi		16,57	20,84	0:32	39,1	9:11
12	PM 8	CANNETO controlli/ checks:	7,06			0:03		9:14
	C0 9	Controllo Timbro/Passage Control Lustignano		5,76	12,82	0:27	28,5	9:41
13	PM 9	LUSTIGNANO controlli/ checks:	4,19			0:03		9:44
	C0 10	Suvereto		22,42	26,61	0:40	39,9	10:24
14	PM 10	SASSETTA controlli/ checks:	12,16			0:03		10:27
	C0 11	Monteverdi		16,36	28,52	0:43	39,7	11:10
15	PM 11	MONTEVERDI controlli/ checks:	3,29			0:03		11:13
	C011A	R-IN		1,16	4,45	0:08	33,4	11:21
16	RIORDINO - REGROUP - CANNETO GSC					0:25'		
17	C011B	R-OUT						11:46
	C0 12	Controllo Timbro/Passage Control Lustignano		7,33	7,33	0:11	39,9	11:57
18	PM 12	LUSTIGNANO controlli/ checks:	4,19			0:03		12:00
	C0 13	Suvereto		22,42	26,61	0:40	39,9	12:40
19	PM 13	SASSETTA controlli/ checks:	12,16			0:03		12:43
	C0 14	Monteverdi		16,36	28,52	0:38	45,0	13:21
20	PM 14	CANNETO controlli/ checks:	7,06			0:03		13:24
	C0 15	Controllo Timbro/Passage Control Lustignano		5,76	12,82	0:21	36,6	13:45
21	PM 15	LUSTIGNANO controlli/ checks:	4,19			0:03		13:48
	C015A	CASTAGNETO C.ccl (Arrivo)		30,91	35,10	0:53	39,8	14:41

Sezione 3 / Section 3

Sezione 4 / Section 4

Km totali / Total Km.....	211,93
Km trasferimento / Liasion Km.....	150,84
n. CO / TC n.....	12
Prove a Media km / Special Stage Km.....	61,09
n. Prove a Media / Special Stage n.....	9
Controlli a Timbro / Passage Control.....	3
% km PM sulla distanza totale.....	30,61
% Km SS over the total distance.....	30,61

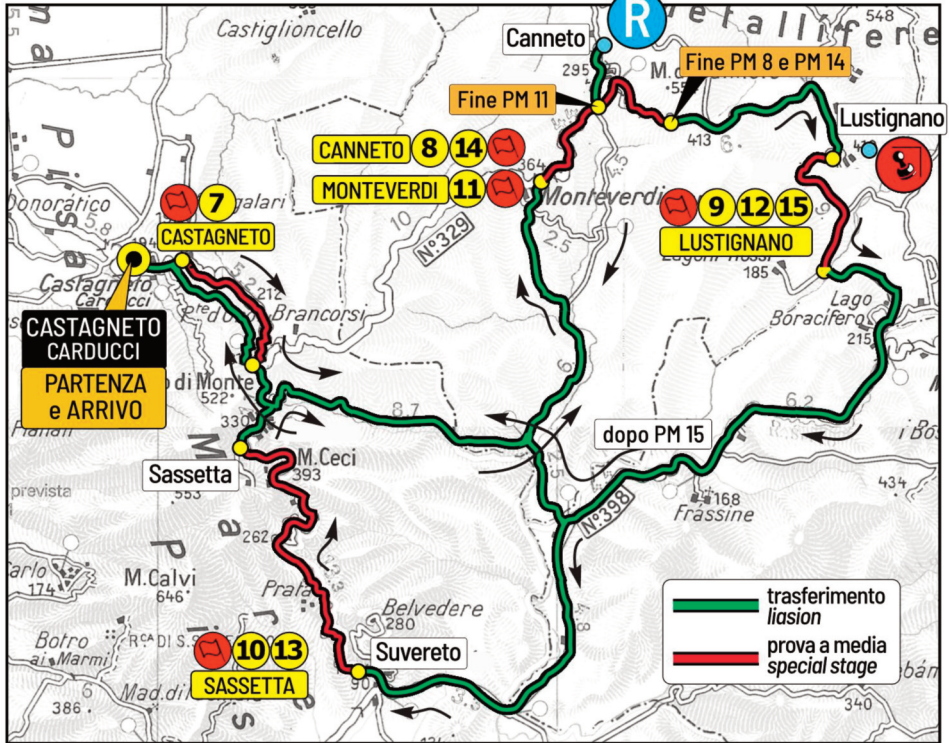
LEGENDA LEGEND

CO/TC: **Time Control** / Controllo Orario
 PM/SS: **Special Stage** / Prova a Media
 CT/PC: **Passage Control** / Controllo a Timbro
 AVS: **Average Speed** / Media Oraria
 RS: **Settore** - Sezione: Sezione
 N° of Checks / N° di Controlli Segreti

IV COPPA LIBURNA

CASTAGNETO C.cci
2025
TUSCANY
CAMPIONATO ITALIANO
RALLY DI REGOLARITÀ AUTO STORICHE

TAPPA DUE



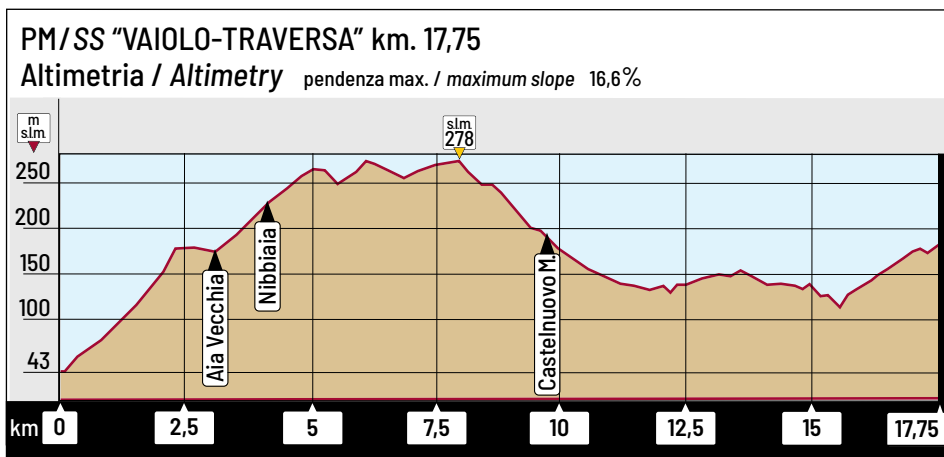
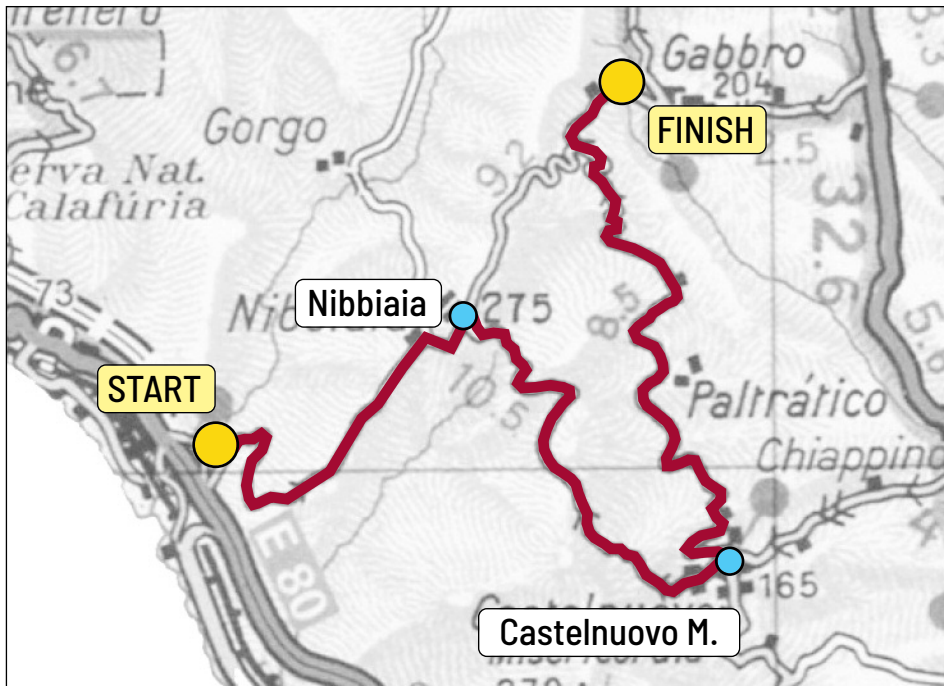
TAPPA DUE

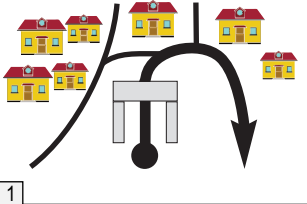





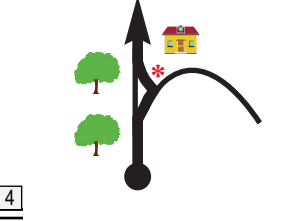





- 8:31 Partenza: Castagneto C.cci
- 8:39 PM 7 Castagneto
- 9:14 PM 8 Canneto
- CT 1 Lustignano
- 9:44 PM 9 Lustignano
- 10:27 PM 10 Sassetta
- 11:08 PM 11 Monteverdi
- 11:16 Riordino: Canneto
- CT 2 Lustignano
- 12:00 PM 12 Lustignano
- 12:43 PM 13 Sassetta
- 13:24 PM 14 Canneto
- 13:48 PM 15 Lustignano
- 14:41 Arrivo Tappa Due: Castagneto C.cci



Automobile Club Livorno

PM "VAIOLO-TRAVERSA" km. 17,755

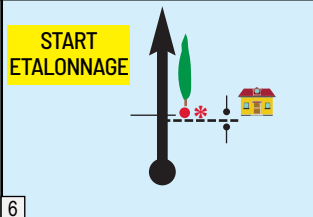



SETTORE SECTOR		CO TC		DIREZIONE / DIRECTION		INFORMAZIONI INFORMATION		Dist. Regr. Km. to Go	
1		0 Castagneto C.cci		Km. 47,74		Tempo imp. Allowed Time		0:59'	
		1 Chioma							
Distanze / Distance Total Partial		DIREZIONE / DIRECTION		INFORMAZIONI INFORMATION		Dist. Regr. Km. to Go			
0,00	0,00			START Piazza del Popolo 43.160483 10.607929 		47,74			
0,20	0,20			* Misericordia 		47,54			
0,63	0,43			* 		47,11			
1,81	1,18			!!  		45,93			
1,83	0,02			⊗ SP 16 ACCATTAPANE *  		45,91			

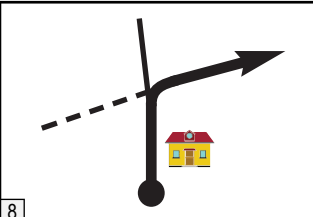
senza indicazioni proseguire sulla strada principale
without indication go straight ahead

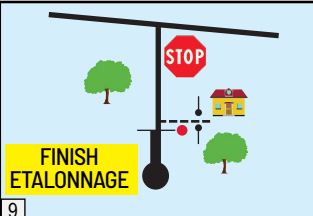

SETTORE SECTOR 1	CO TC	0 Castagneto C.cci	Km. 47,74	Tempo imp. Allowed Time 0:59'
	CO TC	1 Chioma		

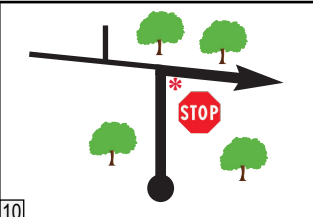

DISTANZE / DISTANCE Total Partial	DIREZIONE / DIRECTION		INFORMAZIONI INFORMATION	Dist. Regr. Km. to Go
---	-----------------------	--	-----------------------------	--------------------------

0,000 2,25	0,000 0,42	6		• IV 43.159967 3 10.598814 * MICHELETTI	45,49
----------------------	----------------------	---	---	---	-------

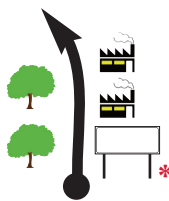
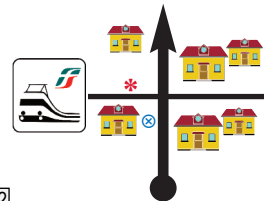
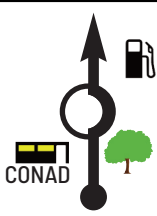
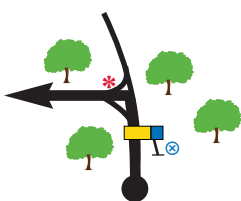
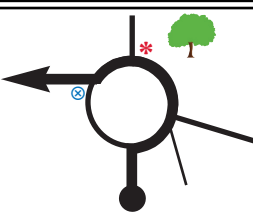
2,34	0,09	7		* aurelia SS1	45,40
------	------	---	---	---------------	-------

4,06	1,72	8			43,68
------	------	---	--	--	-------

3,173 5,42	3,173 1,36	9		•  cartello fermata bus sign bus stop n. DG981 tiemme 43.154462 10.563082	42,32
----------------------	----------------------	---	---	---	-------

5,67	0,25	10		Via Vecchia Aurelia *  DONORATICO →	42,07
------	------	----	---	--	-------

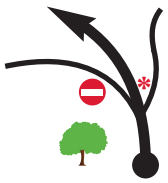


senza indicazioni proseguire sulla strada principale
without indication go straight ahead

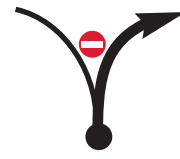

DISTANZE / DISTANCE Total Partial	DIREZIONE / DIRECTION	INFORMAZIONI INFORMATION	Dist. Repr. Km. to Go
SETTORE / SECTOR 1 CO TC 0 Castagneto C.cci CO TC 1 Chioma		Km. 47,74 Media Average 48,5	Tempo imp. Allowed Time 0:59'
6,33	0,66 ¹¹ 	* DONORATICO (FRAL. DI CASTAGNETO CARBUCCI)	41,41
7,28	0,95 ¹² 	* Stazione FFSS Railway Station ⊗ Carabinieri	40,46
8,03	0,75 ¹³ 		39,71
8,33	0,30 ¹⁴ 	!! MARINA DI CASTAGNETO DONORATICO LIVORNO GROSSETO LIVORNO	39,41
8,81	0,48 ¹⁵ 	Marina di Castagneto * LIVORNO ⊗ LIVORNO	38,93



senza indicazioni proseguire sulla strada principale
 without indication go straight ahead



SETTORE SECTOR	CO TC	0 Castagneto C.cci	Km. 47,74	Tempo imp. Allowed Time
	1	CO TC		





DISTANZE / DISTANCE Total	Partial	DIREZIONE / DIRECTION	INFORMAZIONI INFORMATION	Dist. Regr. Km. to Go
------------------------------	---------	-----------------------	-----------------------------	--------------------------

9,11	0,30		*  	38,63
------	------	---	--	-------

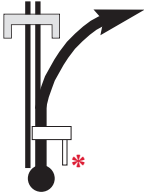


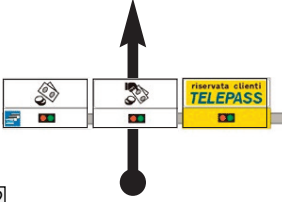

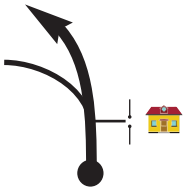








9,63	0,52			38,11
------	------	---	---	-------

21,48	11,85		* 	26,26
-------	-------	--	---	-------

26,48	5,00		* 	21,26
-------	------	---	---	-------

28,26	1,78		*   	19,48
-------	------	---	---	-------

senza indicazioni proseguire sulla strada principale
without indication go straight ahead

SETTORE SECTOR	CO TC		DIREZIONE / DIRECTION	INFORMAZIONI INFORMATION	Dist. Regr. Km. to Go
	0 Castagneto C.cci				
1	CO TC			Media Average	Tempo imp. Allowed Time
	1 Chioma				
DISTANZE / DISTANCE Total	Partial				
32,59	4,33				15,15
34,34	1,75			casello autostrada pagamento € 0,80 highway exit payment € 0,80	13,40
34,58	0,24				13,16
37,74	3,16				10,00
39,93	2,19				7,81

senza indicazioni proseguire sulla strada principale
without indication go straight ahead

SETTORE SECTOR 1	CO TC	0 Castagneto C.cci	Km. 47,74	Tempo imp. Allowed Time 0:59'
	CO TC	1 Chioma	Media Average 48,5	

DISTANZE / DISTANCE Total Partial	DIREZIONE / DIRECTION	INFORMAZIONI INFORMATION	Dist. Repr. Km. to Go
---	-----------------------	-----------------------------	--------------------------

42,93	3,00			4,81
-------	------	--	--	------

46,88	3,95			0,86
-------	------	--	--	------

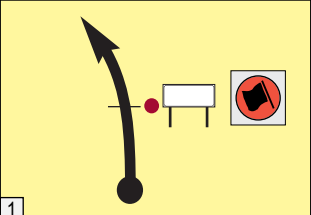


47,50	0,62			0,24
-------	------	--	--	------

47,56	0,06			0,18
-------	------	--	--	------

47,74	0,18		<p>● via delle rose</p> CO / TC 1 43.449308 10.382287	0,00
-------	------	--	---	------

senza indicazioni proseguire sulla strada principale
without indication go straight ahead

SETTORE SECTOR 1	CO TC	0 Castagneto C.cci	Km. 47,74	Tempo imp. Allowed Time 0:59'
	CO TC	1 Chioma		
DISTANZE / DISTANCE Total Partial		DIREZIONE / DIRECTION		INFORMAZIONI INFORMATION
Dist. Repr. Km. to Go				

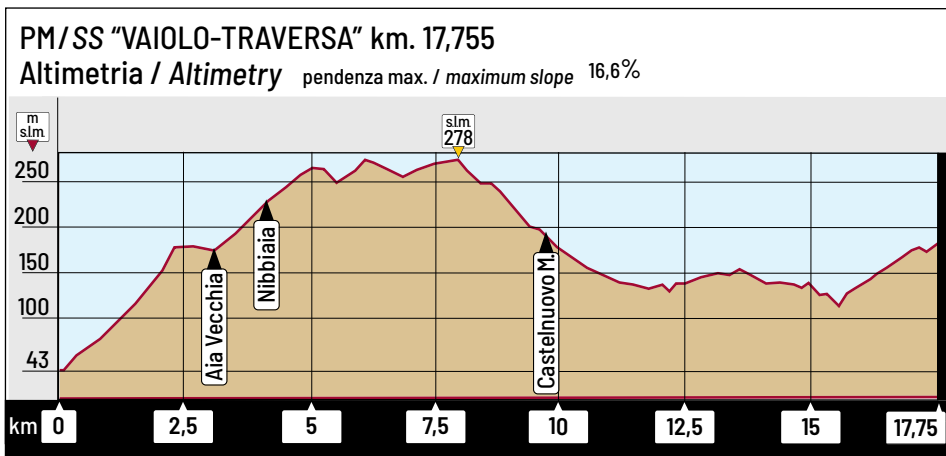
	0,00		 PM / SS 1 43.449857 10.384608  CHIOMA NIBBIAIA 6 PISA 38
--	------	---	---

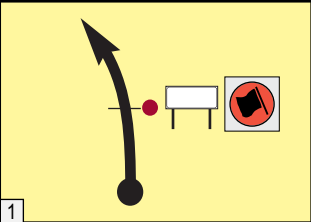



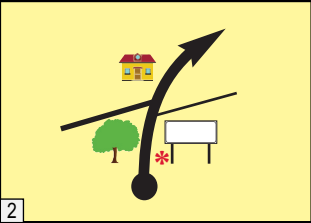

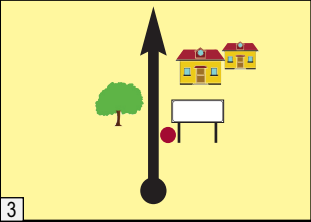





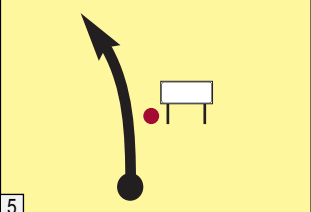

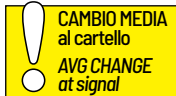
PM / SS VAIOLO-TRAVERSA

Ubicazione dei controlli
Control's position



PM/SS "VAIOLO-TRAVERSA" km. 17,755



SETTORE SECTOR	CO TC 1 Chioma		Km. 34,23	Tempo imp. Allowed Time
	CO TC 2 Bivio Pastina			
DISTANZE / DISTANCE Total Partial	DIREZIONE / DIRECTION		INFORMAZIONI INFORMATION	Dist. Regr. Km. to Go
0,000	0,000		 PM / SS 1 43.449858 10.384603  CHIOMA 	34,230
3,124	3,124		 AIA DELLA VECCHIA	31,101
4,048	0,924		 NIBBIAIA  CAMBIO MEDIA al cartello AVG CHANGE at signal	30,177
5,059	1,011		 CASTELNUOVO M.dia → 	29,166
5,800	0,741		 NIBBIATA 	28,425

senza indicazioni proseguire sulla strada principale
without indication go straight ahead

SETTORE SECTOR	CO TC	1 Chioma	Km. 34,23	Tempo imp. Allowed Time
	2	CO TC		
			Media Average	44,6
				0:46'

DISTANZE / DISTANCE Total Partial	DIREZIONE / DIRECTION	INFORMAZIONI INFORMATION	Dist. Regr. Km. to Go
--------------------------------------	-----------------------	-----------------------------	--------------------------

9,865	4,065		 	24,360
-------	-------	--	------	--------

10,265	0,400		 	23,960
--------	-------	--	--------------	--------

10,417	0,152		 	23,808
--------	-------	--	------	--------

16,964	6,547		 	17,261
--------	-------	--	------	--------

17,755	0,791		 	16,470
--------	-------	--	--------------	--------

senza indicazioni proseguire sulla strada principale
without indication go straight ahead

SETTORE SECTOR 2	CO TC	1 Chioma	Km. 34,23	Tempo imp. Allowed Time
	CO TC	2 Bivio Pastina	Media Average 44,6	0:46'

DISTANZE / DISTANCE Total / Partial		DIREZIONE / DIRECTION		INFORMAZIONI INFORMATION		Dist. Regr. Km. to Go
18,64	0,88		!!			15,59
18,66	0,02		!!	* PISA → ← LIVORNO		15,57
19,07	0,41			*		15,16
21,11	2,04		!!	*		13,12
24,06	2,95			* strada vicinale di Castel Piero		10,17

senza indicazioni proseguire sulla strada principale
 without indication go straight ahead

DISTANZE / DISTANCE Total Partial		DIREZIONE / DIRECTION	INFORMAZIONI INFORMATION	Dist. Regr. Km. to Go
SETTORE / SECTOR 2 CO TC 1 Chioma CO TC 2 Bivio Pastina Km. 34,23 Media Average 44,6 Tempo imp. Allowed Time 0:46'				
24,93	0,87		* ORCIANO 8 * LORENZANA 14 * LARI CECINA 15	9,30
25,46	0,53		* CASTELNUOVO 2 CECINA 15	8,77
26,80	1,34		!! * S. LUCE 8 * PASTINA 10	7,43
27,40	0,60		!! * <i>passaggio a livello rail crossing</i>	6,83
34,19	6,79		!! * PASTINA * POMAIÀ * SANTA LUCE * CASCINA TERME	0,04

QUICK → **0,04**

senza indicazioni proseguire sulla strada principale
without indication go straight ahead

pagina / page **28**

SETTORE SECTOR	CO TC	1 Chioma	Km. 34,23	Tempo imp. Allowed Time
	CO TC	2 Bivio Pastina		
2				

DISTANZE / DISTANCE Total Partial	DIREZIONE / DIRECTION	INFORMAZIONI INFORMATION	Dist. Regr. Km. to Go
---	-----------------------	-----------------------------	--------------------------

34,23	0,04 ²¹		CO / TC 2 43.467590 10.556540 	00,00
-------	--------------------	--	---	-------

	0,00 ¹		PM / SS 2 43.467216 10.557233 	
--	-------------------	--	---	--

PM/SS MONTEVASO

Ubicazione dei controlli
Control's position

CO / TC




43.467590
10.556540




PM / SS
START



43.467216
10.557233



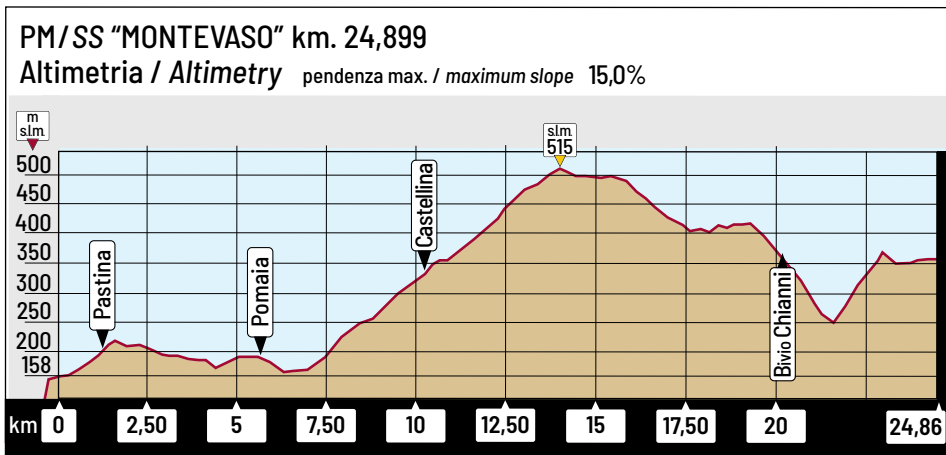
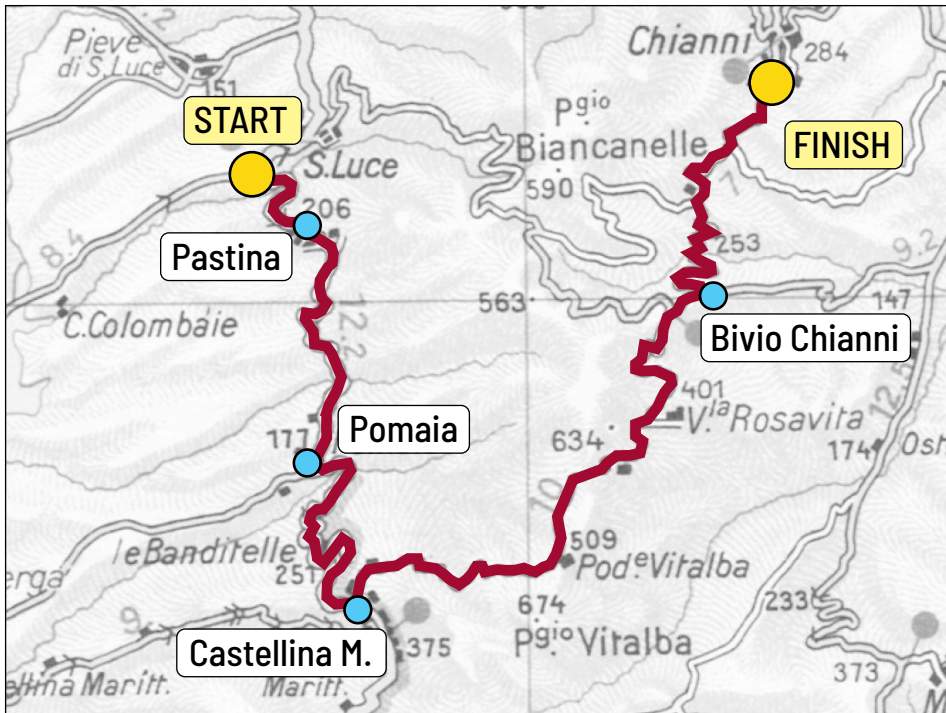
PM / SS
STOP / FINISH

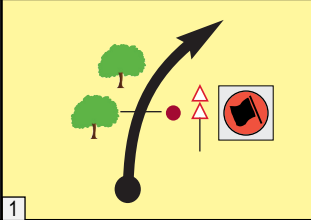




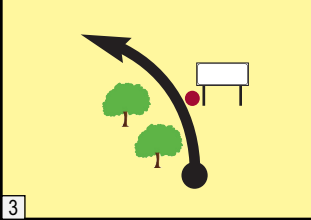

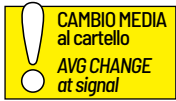




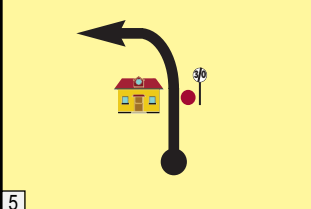




43.473859
10.636578

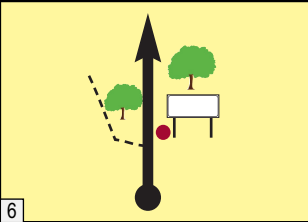
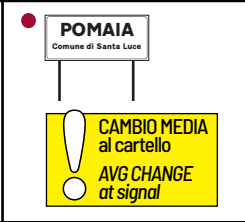
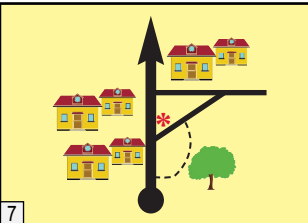


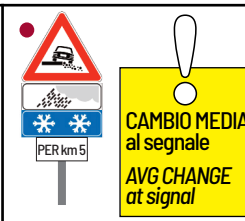


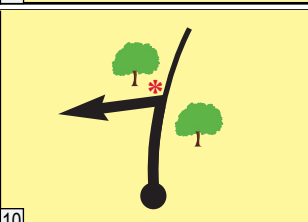



PM/SS "MONTEVASO" km. 24,899



SETTORE SECTOR	CO TC		DIREZIONE / DIRECTION	INFORMAZIONI INFORMATION	Dist. Regr. Km. to Go
	2 Bivio Pastina				
3	CO TC			Media Average	Tempo imp. Allowed Time
	3 Via della Valle Benedetta				
DISTANZE / DISTANCE Total	Partial				
0,000	0,000		 43.467216 10.557233  	58,610	
0,856	0,856		* via s. bartolomeo	57,754	
1,102	0,246		 	57,508	
1,375	0,273		  	57,235	
1,985	0,610		 	56,625	

senza indicazioni proseguire sulla strada principale
without indication go straight ahead

SETTORE SECTOR		CO TC		DIREZIONE / DIRECTION		INFORMAZIONI INFORMATION		Dist. Regr. Km. to Go	
3		2 Bivio Pastina				Km. 58,61		Tempo imp. Allowed Time	
		3 Via della Valle Benedetta				Media Average 41,3		1:25'	
DISTANZE / DISTANCE Total	PARTIAL	DIREZIONE / DIRECTION		INFORMAZIONI INFORMATION		Dist. Regr. Km. to Go			
5,626	3,641					52,984			
5,956	0,330					52,654			
6,161	0,205					52,449			
10,637	4,476					47,973			
20,278	9,641					38,332			

QUICK → **0,048**

senza indicazioni proseguire sulla strada principale
without indication go straight ahead

pagina / page

32

SETTORE SECTOR 3	CO TC 2 Bivio Pastina	Km. 58,61	Tempo imp. Allowed Time
	CO TC 3 Via della Valle Benedetta	Media Average 41,3	1:25'

DISTANZE / DISTANCE Total Partial	DIREZIONE / DIRECTION	INFORMAZIONI INFORMATION	Dist. Repr. Km. to Go
---	-----------------------	-----------------------------	--------------------------

20,326	0,048		 	38,284
--------	-------	--	------	--------

24,899	4,573		PM / SS 2 43.473859 10.636578	33,711
--------	-------	--	-------------------------------------	--------

25,18	0,28			33,43
-------	------	--	--	-------

26,14	0,96			32,47
-------	------	--	--	-------



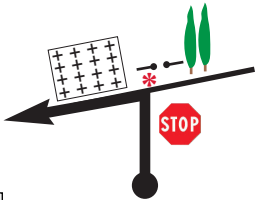


27,10	0,96		MUNICIPIO CITY HALL	31,51
-------	------	--	------------------------	-------

QUICK → 0,06

senza indicazioni proseguire sulla strada principale
 without indication go straight ahead

SETTORE SECTOR		CO TC		DIREZIONE / DIRECTION		INFORMAZIONI INFORMATION		Dist. Regr. Km. to Go	
3		2 Bivio Pastina				Km. 58,61		Tempo imp. Allowed Time	
		3 Via della Valle Benedetta				Media Average 41,3		1:25'	
DISTANZE / DISTANCE Total	PARTIAL								
27,16	0,06							31,45	
27,49	0,33							31,12	
30,38	2,89							28,23	
33,45	3,07							25,16	
34,29	0,84							24,32	

senza indicazioni proseguire sulla strada principale
without indication go straight ahead

SETTORE SECTOR		CO TC	2 Bivio Pastina		Km.	58,61	Tempo imp. Allowed Time
3		CO TC	3 Via della Valle Benedetta		Media Average	41,3	1:25'
DISTANZE / DISTANCE Total Partial		DIREZIONE / DIRECTION			INFORMAZIONI INFORMATION		Dist. Repr. Km. to Go
35,13	0,84				* PISA LIVORNO		23,48
37,36	2,23				* ALIMENTARI TAPACCHI →		21,25
39,73	2,37		!!		* LORENZANA 8 ORCIANO 14 CASCIANA T. 4.5 LARI 6		18,88
43,52	3,79				* S. LUCE 7 PASTINA 6 PISA 35 CECINA 33		15,09
44,85	1,33				* LA CASA COLLEBERTI 0.5 1		13,76

senza indicazioni proseguire sulla strada principale
without indication go straight ahead

SETTORE SECTOR	CO	DIREZIONE / DIRECTION	INFORMAZIONI INFORMATION	Dist. Repr. Km. to Go
	TC			
3	2	Bivio Pastina	58,61	1:25'
	3	Via della Valle Benedetta	41,3	
DISTANZE / DISTANCE Total	PARTIAL			
45,08	0,23 ²⁶		<p>!!</p> <p>* LAURA 2</p> <p>FI-PI-LI 9</p> <p>LORENZANA 1.2</p> <p>ORCIANO PI 5</p>	13,53
45,24	0,16 ²⁷		<p>* CECINA 33</p> <p>ORCIANO 5</p> <p>LORENZANA 1</p>	13,37
46,54	1,30 ²⁸		<p>!!!</p> <p>* ORCIANO 4</p> <p>ROSIGNANO M. 16</p> <p>LORENZANA 1.5</p> <p>FI-PI-LI 10.5</p>	12,07
50,84	4,30 ²⁹		<p>* ORCIANO PISANO</p>	7,77
51,14	0,30 ³⁰		<p>!!!</p> <p>* SANTA LUCE</p> <p>CECINA</p> <p>PISA-LIVORNO →</p>	7,47

senza indicazioni proseguire sulla strada principale
without indication go straight ahead

SETTORE SECTOR	CO TC 2 Bivio Pastina		Km. 58,61	Tempo imp. Allowed Time	
	CO TC 3 Via della Valle Benedetta				
3			Media Average	41,3	
DISTANZE / DISTANCE Total Partial		DIREZIONE / DIRECTION		INFORMAZIONI INFORMATION	Dist. Repr. Km. to Go
55,39	4,25	31		* 	3,22
56,19	0,80	32		* 	2,42
56,61	0,42	33		* 	2,00
56,79	0,18	34		* 	1,82
57,34	0,55	35		* 	1,27

senza indicazioni proseguire sulla strada principale
without indication go straight ahead

SETTORE SECTOR 3	CO TC	2	Bivio Pastina	Km. 58,61	Tempo imp. <i>Allowed Time</i> 1:25'
	CO TC	3	Via della Valle Benedetta	Media <i>Average</i>	

DISTANZE / <i>DISTANCE</i> Total / <i>Partial</i>		DIREZIONE / <i>DIRECTION</i>	INFORMAZIONI <i>INFORMATION</i>	Dist. Repr. Km. to Go
--	--	------------------------------	------------------------------------	--------------------------

58,54	1,20			0,07
-------	------	--	--	------

58,61	0,07			0,00
-------	------	--	--	------

	0,00			
--	------	--	--	--

senza indicazioni proseguire sulla strada principale
 without indication go straight ahead



43.509220
10.432093

CO / TC



43.508946
10.431840

PM / SS
START

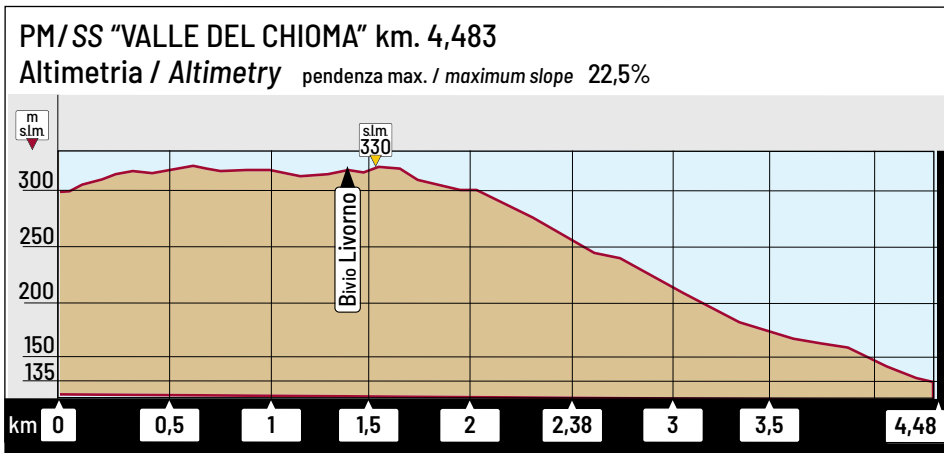
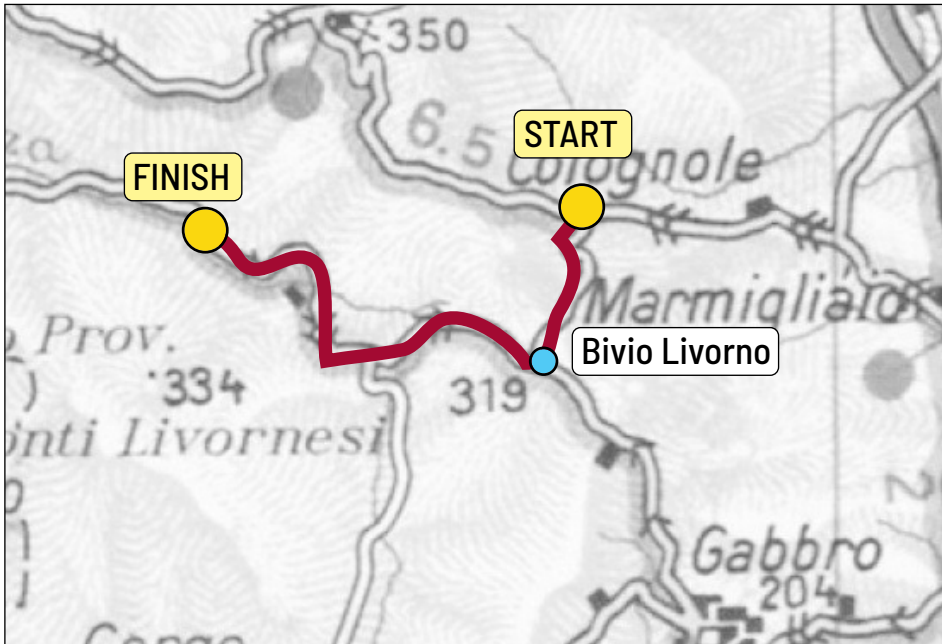


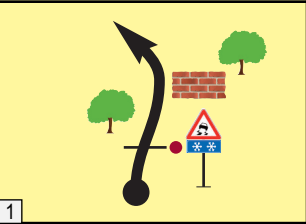
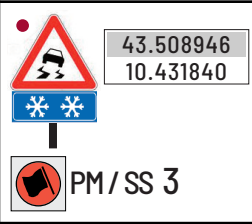
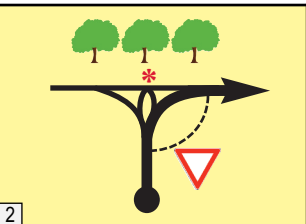

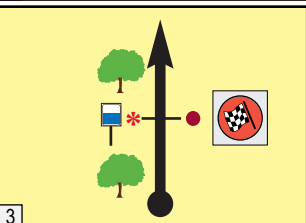
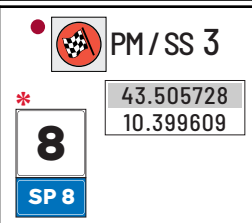
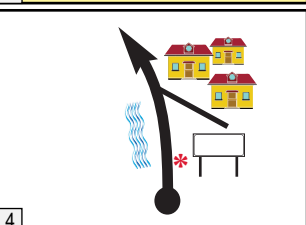

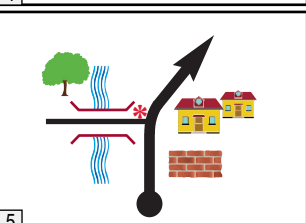

43.505728
10.399609

PM / SS
FINE / FINISH



PM/SS "VALLE DEL CHIOMA" km. 4,483



SETTORE SECTOR	CO TC 3 Via della Valle Benedetta		Km. 12,98	Tempo imp. Allowed Time	
	4	CO TC 3A Livorno ACI Parco Levante			
DISTANZE / DISTANCE Total Partial		DIREZIONE / DIRECTION		INFORMAZIONI INFORMATION	Dist. Regr. Km. to Go
0,00	0,00			43.508946 10.431840	12,980
1,305	1,305				11,675
4,483	3,178			43.505728 10.399609	8,497
9,13	4,65				3,84
9,35	0,22				3,62

SETTORE SECTOR	CO TC 3 Via della Valle Benedetta	Km. 12,98	Tempo imp. Allowed Time
	4 CO TC 3A Livorno ACI Parco Levante	Media Average 21,0	37'

DISTANZE / DISTANCE <i>Total Partial</i>	DIREZIONE / DIRECTION	INFORMAZIONI INFORMATION	Dist. Repr. Km. to Go
--	------------------------------	---	--

9,56	0,21 ₆		!! * ⊗ via S. Filippelli	3,41
------	-------------------	--	--------------------------------	------

10,66	1,10 ₇			2,31
-------	-------------------	--	--	------

11,26	0,60 ₈		! *	1,71
-------	-------------------	--	--------	------

11,47	0,21 ₉		!	1,50
-------	-------------------	--	---	------

11,70	0,23 ₁₀			1,27
-------	--------------------	--	--	------

senza indicazioni proseguire sulla strada principale
without indication go straight ahead

SETTORE SECTOR		CO TC		DIREZIONE / DIRECTION		INFORMAZIONI INFORMATION		Dist. Regr. Km. to Go	
4	CO TC 3 Via della Valle Benedetta		Km. 12,98		Tempo imp. Allowed Time		37'		
	CO TC 3A Livorno ACI Parco Levante		Media Average		21,0				
Distanze / Distance Total Partial		DIREZIONE / DIRECTION		INFORMAZIONI INFORMATION		Dist. Regr. Km. to Go			
12,40	0,70	11		!!		0,57			
12,70	0,30	12		!		0,27			
12,89	0,19	13				0,08			
12,94	0,05	14			* DECATHLON 	0,04			
12,98	0,04	15			* centro CO / TC 3A 43.532265 10.331926	0,00			

senza indicazioni proseguire sulla strada principale
without indication go straight ahead




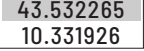
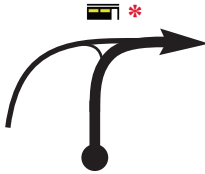
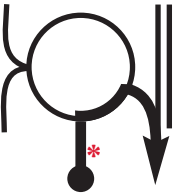


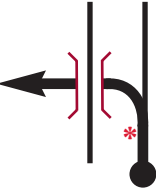

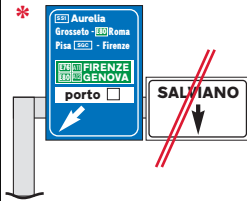



SETTORE
SECTOR
5

Riordino
Regroup 0:30'






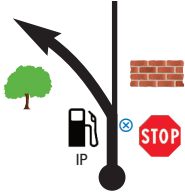










ACI LIVORNO
PARCO LEVANTE



Automobile Club Livorno

SETTORE SECTOR		CO TC 3B Livorno ACI Parco Levante		Km. 10,02	Tempo imp. Allowed Time
6		CO TC 4 Loc. CASTELLACCIO		Media Average 27,3	0:22'
DISTANZE / DISTANCE Total Partial		DIREZIONE / DIRECTION		INFORMAZIONI INFORMATION	
Dist. Regr. Km. to Go					
0,00	0,00		ACI  Parco Levante	 CO / TC 3B  43.532265 10.331926	10,02
0,15	0,15			* DECATHLON	9,87
0,35	0,20			 	9,67
0,92	0,57			 	9,10
1,17	0,25			 	8,85

senza indicazioni proseguire sulla strada principale
without indication go straight ahead

SETTORE SECTOR		CO TC 3B Livorno ACI Parco Levante		Km. 10,02	Tempo imp. Allowed Time
6		CO TC 4 Loc. CASTELLACCIO		Media Average 27,3	0:22'
DISTANZE / DISTANCE Total Partial		DIREZIONE / DIRECTION		INFORMAZIONI INFORMATION	Dist. Repr. Km. to Go
3,87	2,70				6,15
4,30	0,43		 		5,72
5,73	1,43		 		4,29
6,45	0,72		  		3,57
6,74	0,29		  		3,28

senza indicazioni proseguire sulla strada principale
without indication go straight ahead

SETTORE SECTOR	CO TC 3B Livorno ACI Parco Levante		Km. 10,02	Tempo imp. Allowed Time	
	CO TC 4 Loc. CASTELLACCIO				
6		Media Average 27,3		0:22'	
Distanze / Distance Total Partial		DIREZIONE / DIRECTION		INFORMAZIONI INFORMATION	Dist. Regr. Km. to Go
7,58	0,84		 	2,44	
8,91	1,33			1,11	
9,19	0,28		<p>DOSSO BUMP</p>	0,83	
10,02	0,83		CO / TC 4 43.485519 10.362974 via dei fondacci	0,00	
0,00			PM / SS 4 43.485079 10.363155 		

senza indicazioni proseguire sulla strada principale
without indication go straight ahead

Il 17 ottobre 2024, sul tracciato storico della Prova Speciale del Castellaccio, è stata inaugurata un'Area Verde dedicata a Dado Andreini.

Edoardo Andreini, per tutti "Dado", è stato il punto di riferimento dell'automobilismo livornese, la stella polare di un movimento che per anni è stato lustro e vanto cittadino.

Un grande uomo di corse, considerato il miglior organizzatore di rally a livello italiano e internazionale. Vulcanico e visionario ha contribuito in modo fondamentale alla crescita di una specialità dentro a un'epoca che viveva la sua fase più acuta e calda della passione.

Dado era stato pilota. Nel 1949 aveva partecipato alla Mille Miglia a bordo di una Fiat Topolino e poi alla Coppa della Collina al volante di una Ermini 750.

Era cresciuto come molti livornesi della sua generazione (lui era classe 1912) nel mito della Coppa Montenero e delle infernali curve del Castellaccio, quelle che nel 1927 videro l'esordio sul tracciato livornese del grande Tazio Nuvolari.

Riportare le corse su quelle strade è stato per anni un suo chiodo fisso. Nasceva da questi presupposti la creazione della Coppa Liburna, che dal 1966 al 1987 ha portato la sua firma. Un impegno al quale Dado aggiunse poi l'organizzazione del Rally dell'Isola d'Elba, manifestazione che arrivò a toccare l'apice nella seconda metà degli anni settanta con la validità per il campionato europeo della specialità.

Dado Andreini ha segnato un'epoca ed è stato il faro di un'intera generazione di piloti, appassionati, organizzatori che vedevano in lui un vero e proprio punto di riferimento.

Espansivo, aperto, polemico, diretto, sempre una parola con tutti. Uomo di carattere che non sempre andava d'accordo con chi gestiva il potere nelle competizioni.

Per molti anni è stato consigliere e vicepresidente dell'Automobile Club Livorno, membro della Commissione Sportiva Automobilistica Italiana e presidente della Scuderia Livorno Corse.



43.485519
10.362974

CO / TC



43.484992
10.363047

PM / SS
START

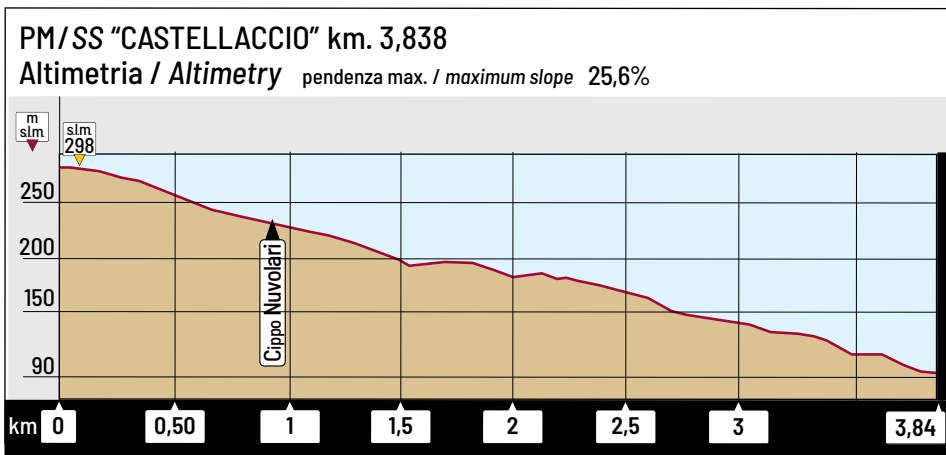


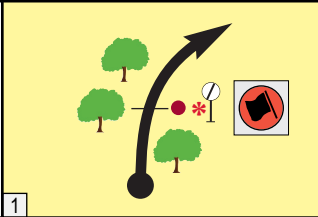


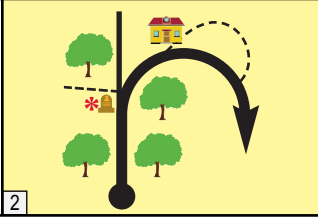









43.463667
10.359438

PM / SS
FINE / FINISH


























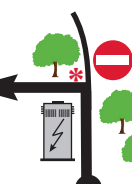
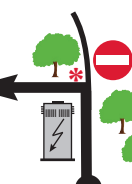
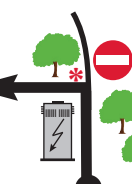
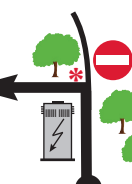
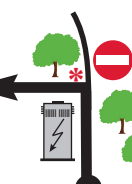
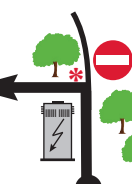
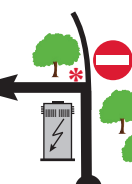


PM/SS "CASTELLACCIO" km. 3,838



SETTORE SECTOR 7	CO TC 4 Loc. CASTELLACCIO		Km. 6,90	Tempo imp. Allowed Time 0:15'
	CO TC 5 Chioma			
DISTANZE / DISTANCE Total Partial		DIREZIONE / DIRECTION	INFORMAZIONI INFORMATION	Dist. Regr. Km. to Go
0,000	0,000		 PM / SS 4 43.485079 10.363155 	6,900
0,829	0,829		* cippo curva Tazio Nuvolari stone to the memory of Tazio Nuvolari	6,069
3,838	3,009		 PM / SS 4 43.463692 10.359436 	3,060
3,98	0,14		   	2,92
4,38	0,40		* QUERCIANELLA (LIVORNO)	2,52

senza indicazioni proseguire sulla strada principale
without indication go straight ahead

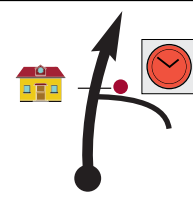

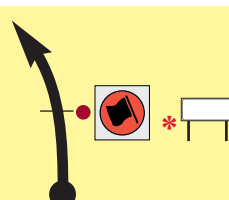


SETTORE SECTOR		CO TC		DIREZIONE / DIRECTION		INFORMAZIONI INFORMATION		Dist. Regr. Km. to Go	
7		4 Loc. CASTELLACCIO				Km. 6,90		Tempo imp. Allowed Time	
		5 Chioma				Media Average 27,6		0:15'	
DISTANZE / DISTANCE Total Partial									
5,61	1,23								1,29
6,31	0,70								0,59
6,46	0,15								0,44
6,52	0,06								0,38
6,72	0,20								0,18

 **0,17**

senza indicazioni proseguire sulla strada principale
without indication go straight ahead

pagina / page **52**


SETTORE SECTOR 7	CO TC	4 Loc. CASTELLACCIO	Km. 6,90	Tempo imp. Allowed Time 0:15'
	CO TC	5 Chioma	Media Average 27,6	
DISTANZE / DISTANCE Total Partial		DIREZIONE / DIRECTION	INFORMAZIONI INFORMATION	Dist. Regr. Km. to Go

6,90	0,18		● via delle rose  CO / TC 5 43.449308 10.382287	0,00
	0,00		●  PM / SS 5 43.449858 10.384603 *  CHIOMA	

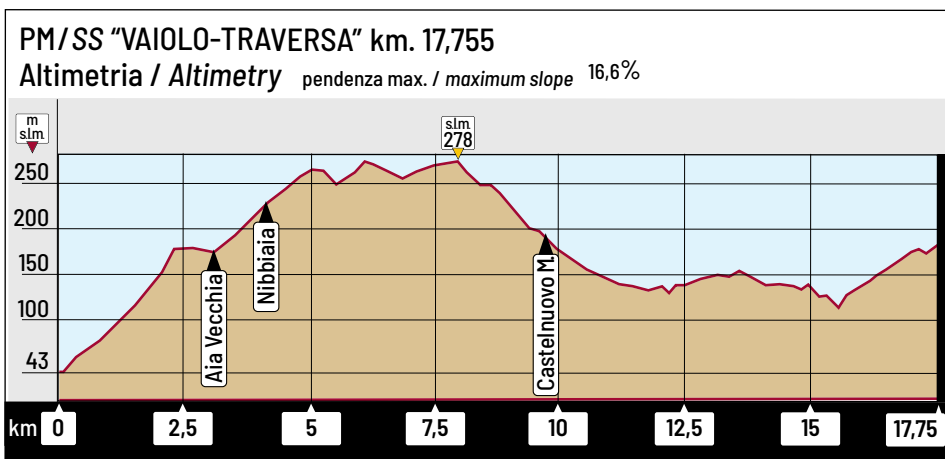
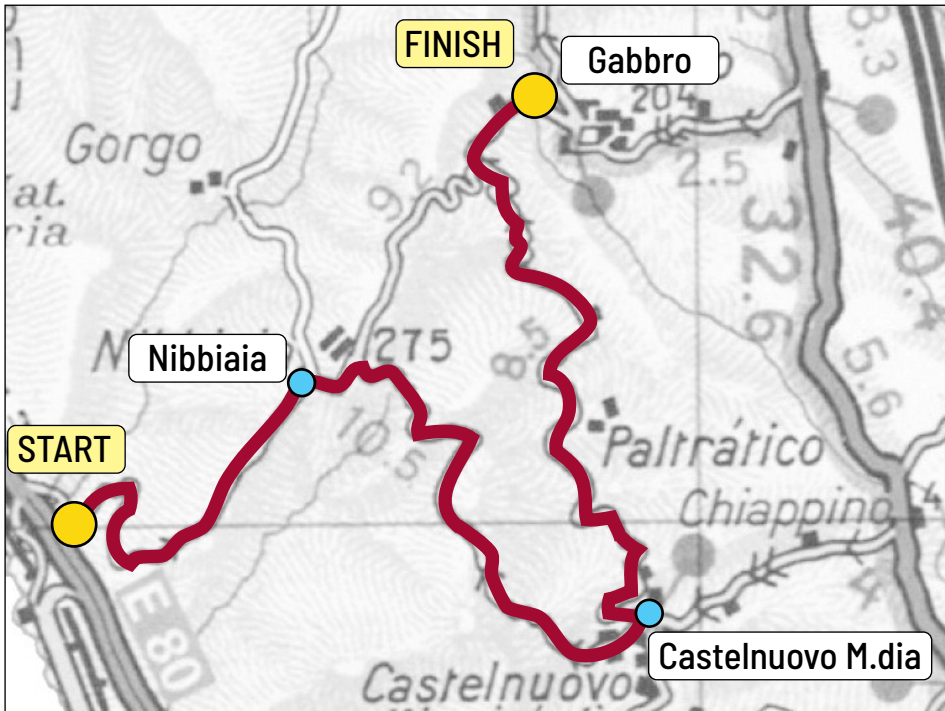


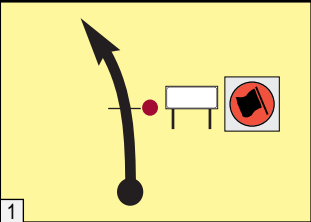

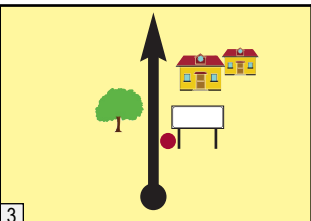
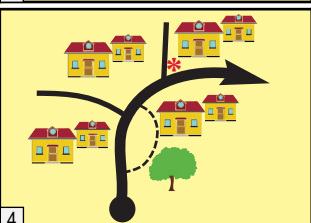
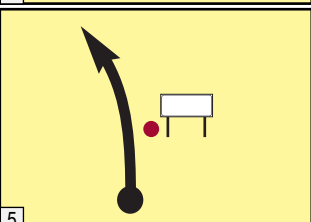
PM / SS VAIOLO-TRAVERSA

Ubicazione dei controlli / Control's position



PM/SS "VAIOLO-TRAVERSA" km. 17,755



SETTORE SECTOR	CO TC		DIREZIONE / DIRECTION	INFORMAZIONI INFORMATION	Dist. Regr. Km. to Go
	TC				
8	5 Chioma			PM / SS 5 43.449858 10.384603 * CHIOMA NIBBIAIA PISA 6 39	34,230
	6 Bivio Pastina				
DISTANZE / DISTANCE Total	DISTANCE Partial				
0,000	0,000	1		* AIA DELLA VECCHIA	31,101
3,124	3,124	2		NIBBIAIA 50 CAMBIO MEDIA al cartello AVG CHANGE at signal	30,177
4,048	0,924	3		* CASTELNUOVO M.dia → ← GABBRO	29,166
5,059	1,011	4		* NIBBIATA CAMBIO MEDIA al cartello AVG CHANGE at signal	28,425

senza indicazioni proseguire sulla strada principale
without indication go straight ahead

SETTORE SECTOR 8	CO TC 5 Chioma	Km. 34,23	Tempo imp. Allowed Time
	CO TC 6 Bivio Pastina	Media Average 44,6	0:46'

DISTANZE / DISTANCE <i>Total</i> / <i>Partial</i>	DIREZIONE / DIRECTION	INFORMAZIONI INFORMATION	Dist. Regr. Km. to Go
---	------------------------------	---	--

9,865	4,065		 	24,360
-------	-------	--	------	--------

10,265	0,400		 	23,960
--------	-------	--	--------------	--------

10,417	0,152		 	23,808
--------	-------	--	------	--------

16,964	6,547		 	17,261
--------	-------	--	------	--------


17,755	0,791		 	16,470
--------	-------	--	--------------	--------

senza indicazioni proseguire sulla strada principale
 without indication go straight ahead

SETTORE SECTOR 8	CO TC	5 Chioma	Km. 34,23	Tempo imp. Allowed Time
	CO TC	6 Bivio Pastina	Media Average 44,6	0:46'

DISTANZE / DISTANCE Total / Partial		DIREZIONE / DIRECTION		INFORMAZIONI INFORMATION		Dist. Regr. Km. to Go
18,64	0,88		!!			15,59
18,66	0,02			* PISA → ← LIVORNO		15,57
19,07	0,41			* CECINA PISA 33 28		15,16
21,11	2,04		!!	* CECINA 20		13,12
24,06	2,95			* strada vicinale di Castel Piero		10,17

senza indicazioni proseguire sulla strada principale
 without indication go straight ahead

DISTANZE / DISTANCE Total Partial		DIREZIONE / DIRECTION	INFORMAZIONI INFORMATION	Dist. Regr. Km. to Go
SETTORE SECTOR 8 CO TC 5 Chioma CO TC 6 Bivio Pastina			Km. 34,23 Media Average 44,6	Tempo imp. Allowed Time 0:46'
24,93	0,87		* ORCIANO 8 LORENZANA 14 LARI CECINA 15	9,30
25,46	0,53		* CASTELNUOVO 2 CECINA 15	8,77
26,80	1,34		!! * S. LUCE 8 PASTINA 10	7,43
27,40	0,60		!! *  <i>passaggio a livello rail crossing</i>	6,83
34,19	6,79		!! * PASTINA POMAIÀ SANTA LUCE CASCINA TERME	0,04

QUICK → **0,04**

senza indicazioni proseguire sulla strada principale
without indication go straight ahead

SETTORE SECTOR 8	CO TC 5 Chioma	Km. 34,23	Tempo imp. Allowed Time 0:46'
	CO TC 6 Bivio Pastina		

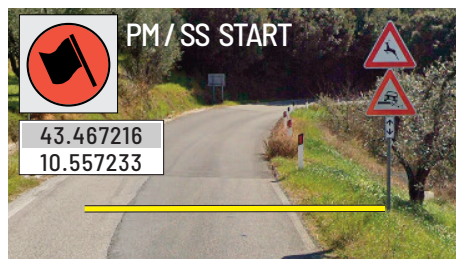

DISTANZE / DISTANCE Total Partial	DIREZIONE / DIRECTION	INFORMAZIONI INFORMATION	Dist. Regr. Km. to Go
--------------------------------------	-----------------------	-----------------------------	--------------------------

34,23	0,04 ₂₁		CO / TC 2 43.467590 10.556540 	00,00
-------	--------------------	--	---	-------

	0,00 ₁		PM / SS 2 43.467216 10.557233 	
--	-------------------	--	---	--

PM/SS CASTELLINA

Ubicazione dei controlli
Control's position



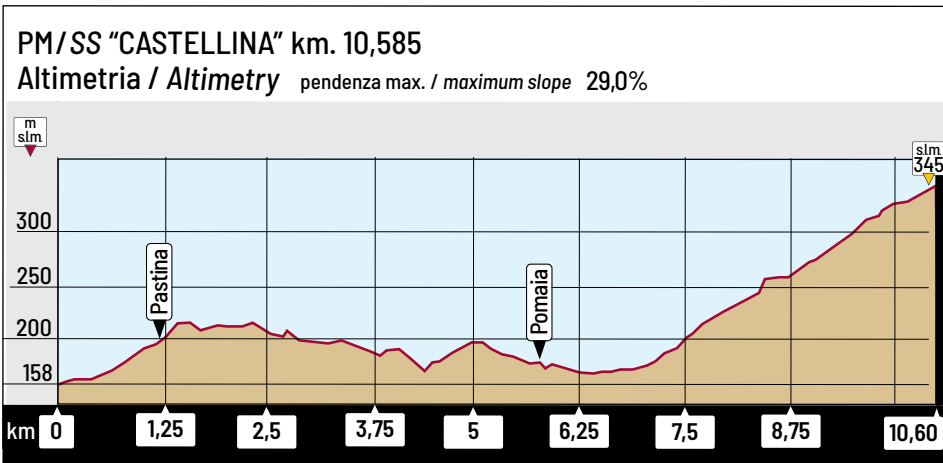
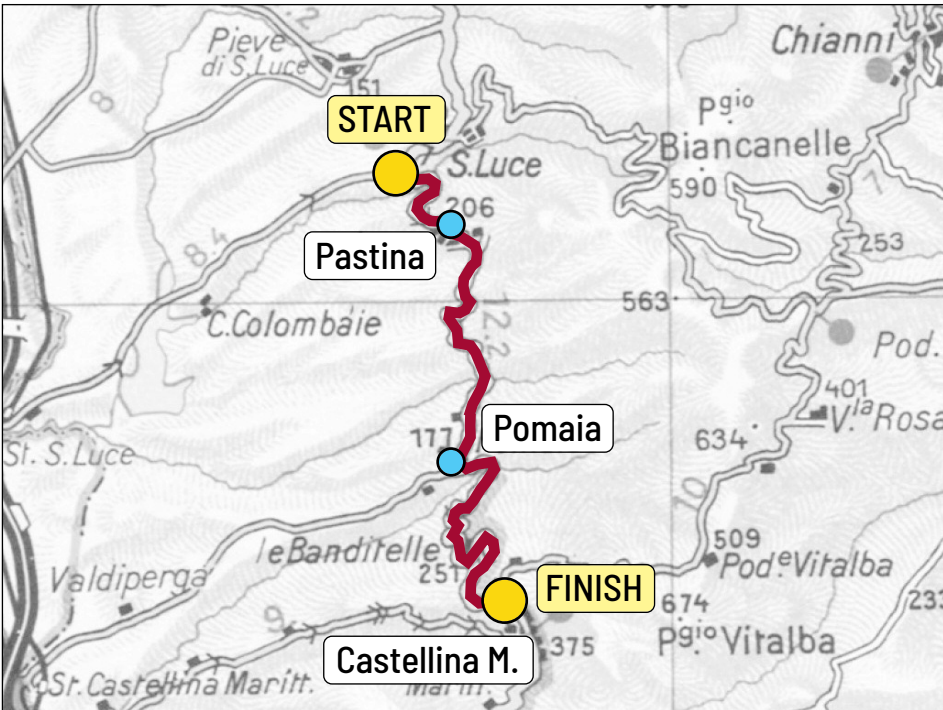
PM / SS
STOP / FINISH

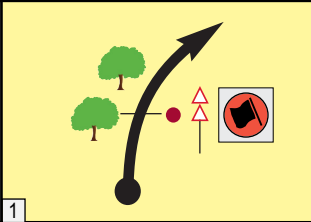



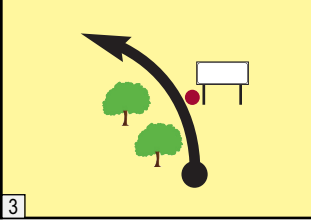







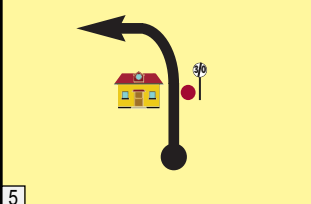




43.416278
10.571880



PM/SS "CASTELLINA" km. 10,585



SETTORE SECTOR	CO TC 6 Bivio Pastina		Km. 53,49	Tempo imp. Allowed Time	
	9	CO TC 6A Fine Tappa 1/End Leg 1 Castagneto C.cci (P.zza del Popolo)			
DISTANZE / DISTANCE Total Partial		DIREZIONE / DIRECTION		INFORMAZIONI INFORMATION	Dist. Regr. Km. to Go
0,000	0,000		 PM / SS 6 43.467216 10.557233		53,490
0,856	0,856		* via s. bartolomeo		52,634
1,102	0,246		 PASTINA  CAMBIO MEDIA al cartello AVG CHANGE at signal		52,388
1,375	0,273		 POMAIA  CASTELLINA M.  via Vignone La Ghirata		52,115
1,985	0,610		  CAMBIO MEDIA al cartello AVG CHANGE at signal		51,505

senza indicazioni proseguire sulla strada principale
without indication go straight ahead

SETTORE SECTOR 9	CO TC 6 Bivio Pastina	Km. 53,49	Tempo imp. <i>Allowed Time</i>
	CO TC 6A Fine Tappa 1/End Leg 1 Castagneto C.cci (P.zza del Popolo)	Media <i>Average</i> 42,3	1:16'

DISTANZE / DISTANCE Total	DISTANZE / DISTANCE Partial	DIREZIONE / DIRECTION	INFORMAZIONI INFORMATION	Dist. Regr. Km. to Go
------------------------------	--------------------------------	-----------------------	-----------------------------	--------------------------

5,626	3,641		POMAIA Comune di Santa Luce CAMBIO MEDIA al cartello AVG CHANGE at signal	47,864
-------	-------	--	--	--------

5,956	0,330		* CECINA ROSIGNANO M. RIPARBELLA CASTELLINA	47,534
-------	-------	--	---	--------

6,161	0,205		 CAMBIO MEDIA al segnale AVG CHANGE at signal	47,329
-------	-------	--	---	--------

10,585	4,424		PM / SS 6 43.416278 10.571880 * CASTELLINA M.MA CITTA' DELL'ALABASTRO	42,905
--------	-------	--	---	--------

11,12	0,54			42,36
-------	------	--	--	-------

SETTORE SECTOR		CO TC		DIREZIONE / DIRECTION		INFORMAZIONI INFORMATION		Dist. Regr. Km. to Go	
9		6 Bivio Pastina		Km. 53,49		Tempo imp. Allowed Time		1:16'	
		CO TC 6A Fine Tappa 1 / End Leg 1 Castagneto C.cci (P.zza del Popolo)							
DISTANZE / DISTANCE Total Partial		DIREZIONE / DIRECTION		INFORMAZIONI INFORMATION		Dist. Regr. Km. to Go			
20,33	9,21								
20,68	0,35								
21,44	0,76								
21,66	0,22								
23,74	2,08								

SETTORE SECTOR 9	CO TC 6 Bivio Pastina	Km. 53,49	Tempo imp. Allowed Time
	CO TC 6A Fine Tappa 1/End Leg 1 Castagneto C.cci (P.zza del Popolo)	Media Average 42,3	1:16'

DISTANZE / DISTANCE	DIREZIONE / DIRECTION	INFORMAZIONI	Dist. Repr.
Total	Partial	INFORMATION	Km. to Go

25,00	1,26		* stazione 	28,48
-------	------	--	-----------------------------------	-------

25,28	0,28		* 	28,20
-------	------	--	---------------	-------

26,97	1,69			26,51
-------	------	--	--	-------

29,48	2,51		* 	24,00
-------	------	--	-------	-------

29,88	0,40		* 	23,60
-------	------	--	-----------	-------

senza indicazioni proseguire sulla strada principale
 without indication go straight ahead

SETTORE SECTOR		CO TC 6 Bivio Pastina		Km. 53,49	Tempo imp. Allowed Time
9		CO TC 6A Fine Tappa 1/End Leg 1 Castagneto C.cci (P.zza del Popolo)		Media Average 42,3	1:16'
DISTANZE / DISTANCE Total Partial		DIREZIONE / DIRECTION		INFORMAZIONI INFORMATION	Dist. Repr. Km. to Go
30,18	0,30				23,30
30,54	0,36				22,94
30,80	0,26				22,68
35,56	4,76				17,92
47,13	11,57				6,35

SETTORE SECTOR	CO TC	6 Bivio Pastina	Km. 53,49	Tempo imp. Allowed Time
	9	CO TC	6A Fine Tappa 1/End Leg 1 Castagneto C.cci (P.zza del Popolo)	Media Average 42,3

DISTANZE / DISTANCE Total	DISTANCE Partial	DIREZIONE / DIRECTION	INFORMAZIONI INFORMATION	Dist. Regr. Km. to Go
47,61	0,48 <small>26</small>		* SS1 Aurelia CASTAGNETO C. 5 DONORATICO 1	5,87
48,00	0,39 <small>27</small>		* SASSETTA 12 LIVORNO CASTAGNETO CARDUCCI DONORATICO	5,48
48,12	0,12 <small>28</small>		* CASTAGNETO C. 5 SASSETTA 12 MONTEVERDI H. 20	5,36
49,18	1,06 <small>29</small>			4,30
51,37	2,19 <small>30</small>		LIVORNO BOLGHERI	2,11

senza indicazioni proseguire sulla strada principale
without indication go straight ahead

SETTORE SECTOR		CO TC 6 Bivio Pastina		Km. 53,49	Tempo imp. Allowed Time
9		CO TC 6A Fine Tappa 1/End Leg 1 Castagneto C.cci (P.zza del Popolo)		Media Average 42,3	1:16'
DISTANZE / DISTANCE Total Partial		DIREZIONE / DIRECTION		INFORMAZIONI INFORMATION	Dist. Regr. Km. to Go
51,67	0,30				1,81
52,87	1,20				0,61
53,28	0,41				0,21
53,49	0,21				0,00



PERCORSI ALTERNATIVI

ALTERNATIVE ROADS